

ELECTIONS SASKATCHEWAN

Saskatchewan Provincial Constituency

Martensville

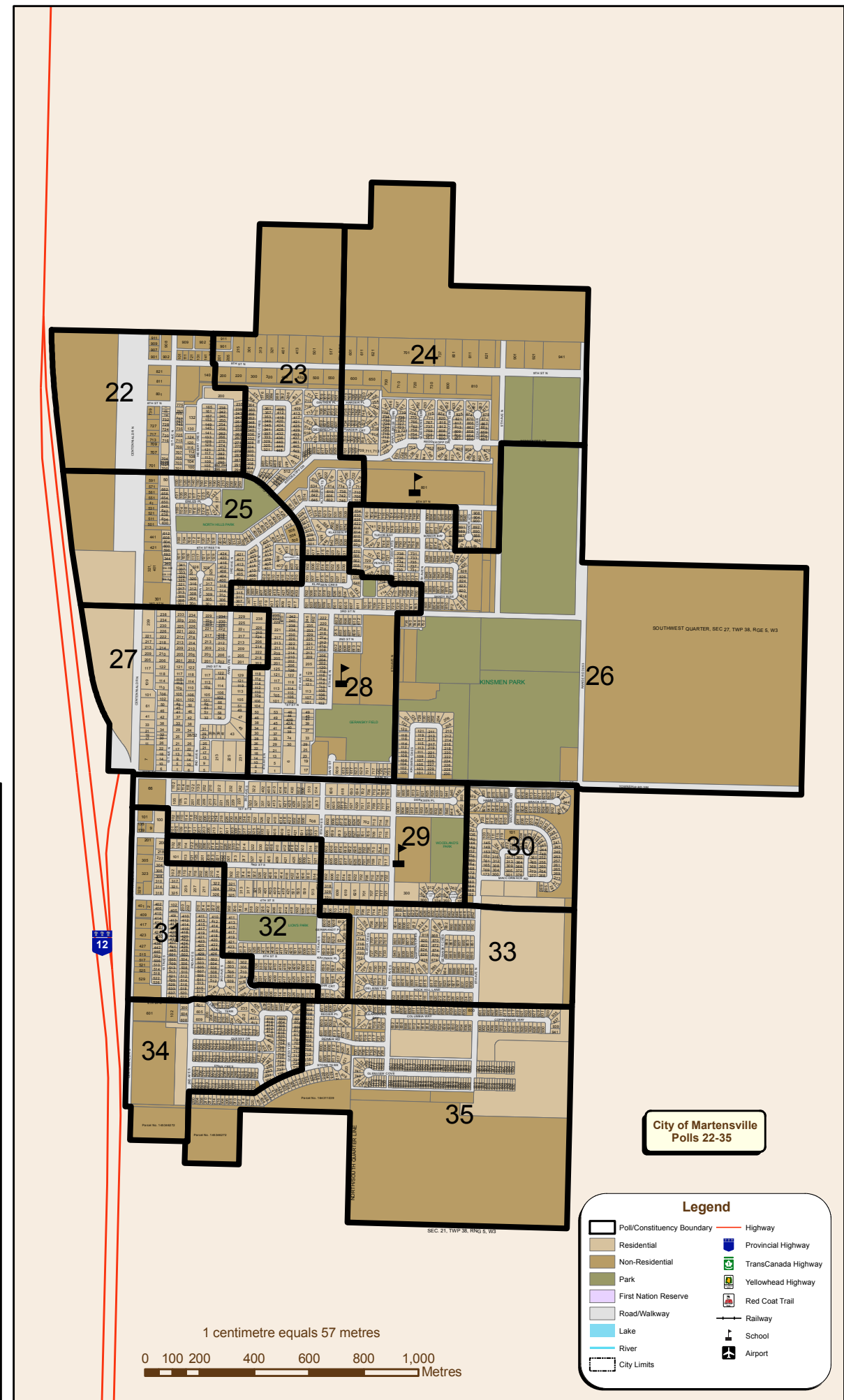
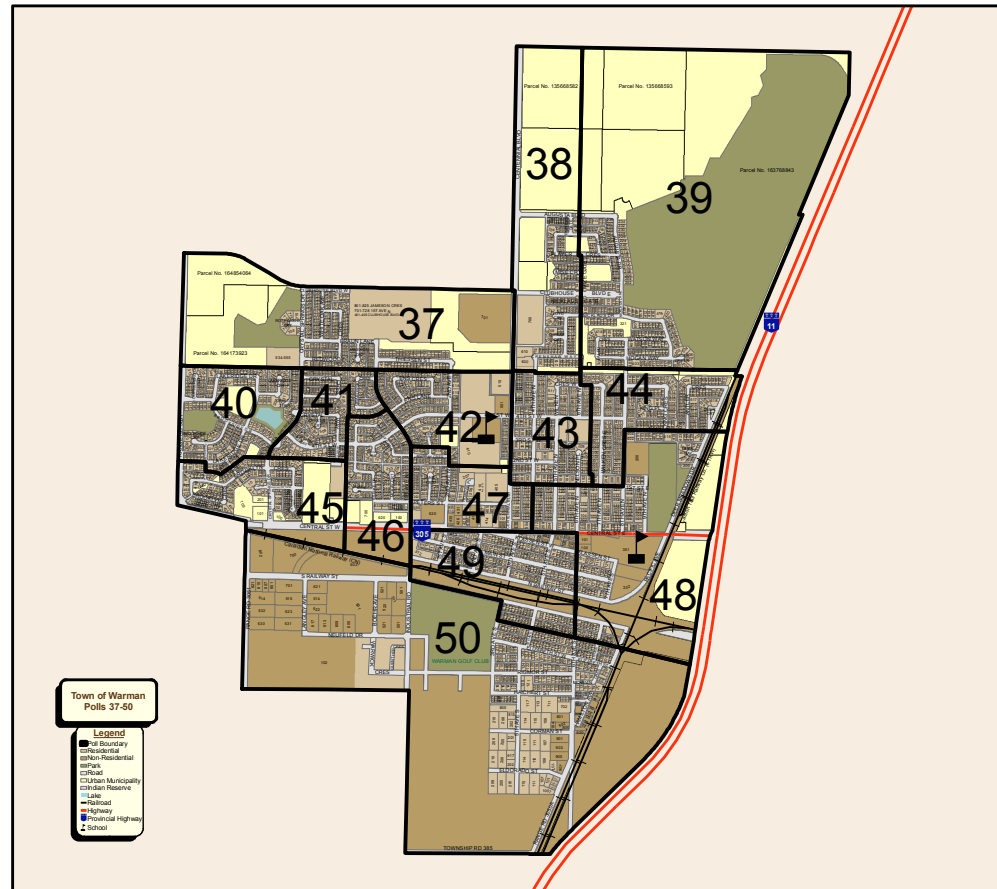
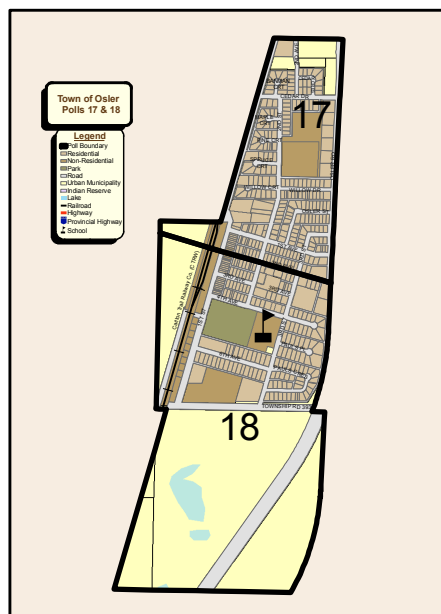
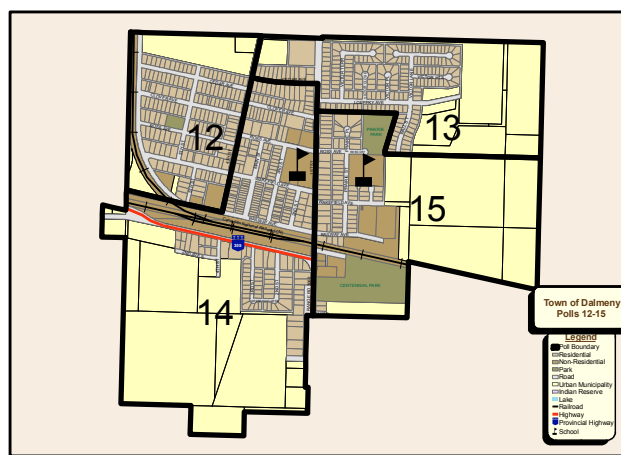
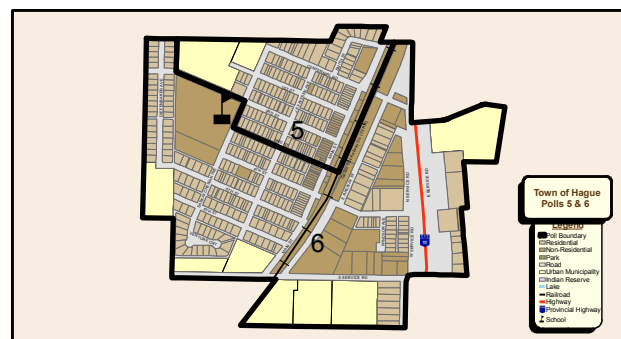
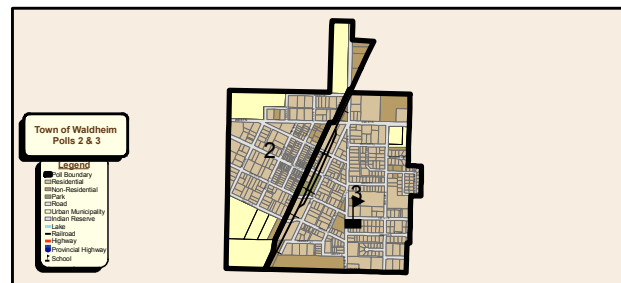
1 centimetre equals 2 kilometres

0 1.5 3 6 9 12 15 Kilometres

CONSTITUENCY BOUNDARIES ARE DRAWN PURSUANT TO THE REPRESENTATION ACT, 2002 URBAN MUNICIPAL BOUNDARIES AS OF APRIL 1, 2002 PUBLISHED BY THE OFFICE OF THE CHIEF ELECTORAL OFFICER THIRD EDITION © 2011

Legend

- Poll/Constituency Boundary
- Urban Municipality
- Township
- Section
- Park
- First Nation Reserve
- Lake
- River
- Railway
- City Limits
- Highway
- Provincial
- TransCanada
- Yellowhead
- Red Coat Trail
- Provincial Boundary



Legend

- Poll/Constituency Boundary
- Residential
- Non-Residential
- Park
- First Nation Reserve
- Road/Walkway
- Lake
- River
- City Limits
- Highway
- Provincial Highway
- TransCanada Highway
- Yellowhead Highway
- Red Coat Trail
- Railway
- School
- Airport