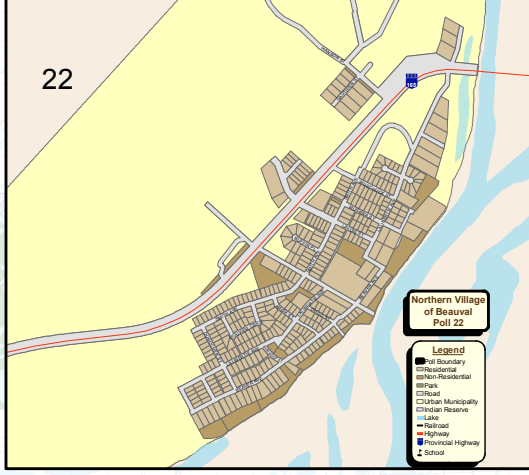
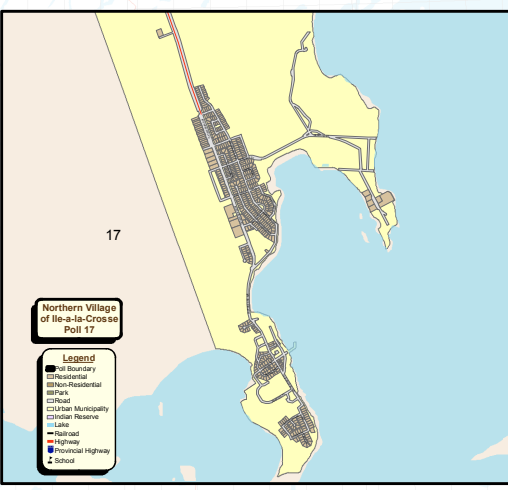
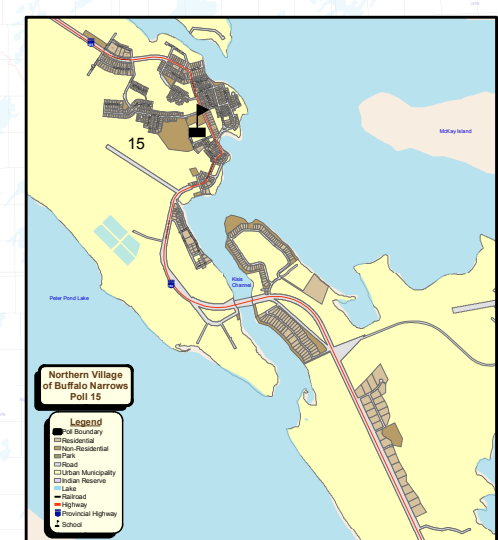


NORTHWEST TERRITORIES

110°W 109°W 108°W 107°W 106°W 105°W

60°N 126 125 124 123 122 121 119 118 117 116 115 114 113 112 111 110 109 108 107 106 105 104 103 102 101 23 22 21 20 19 18 17 16 15 14 13 12 11 10 09 08 07 06 05 04 03 02 01 23 22 21 20 19 18



**Legend**

- Poll/Constituency Boundary
- Urban Municipality
- Township
- Section
- Park
- First Nation Reserve
- Lake
- River
- Railway
- City Limits
- Highway
- Provincial
- TransCanada
- Yellowhead
- Red Coat Trail
- Provincial Boundary

ELECTIONS SASKATCHEWAN

Saskatchewan Provincial Electoral Division

**Athabasca**

1 kilometre square 0.625 miles

0 5 10 20 30 40 50 Kilometres

CONSTITUENCY BOUNDARIES ARE DRAWN PURSUANT TO THE REPRESENTATION ACT, 2002. URBAN MUNICIPAL BOUNDARIES AS OF APRIL 1, 2002. PUBLISHED BY THE OFFICE OF THE CHIEF ELECTORAL OFFICER. SECOND EDITION © 2011