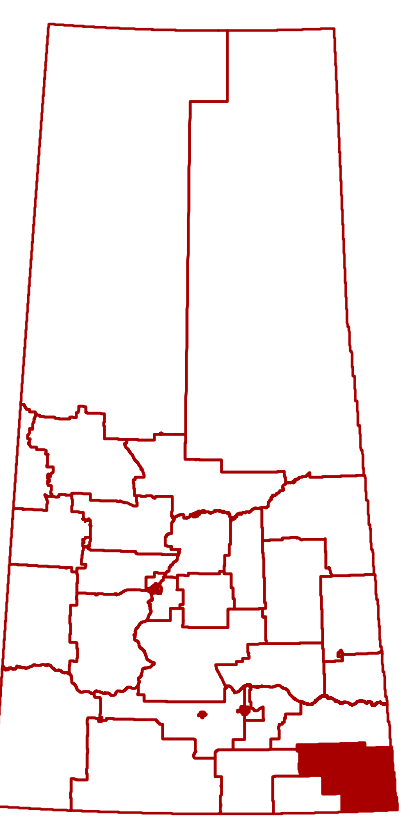


Cannington

29th General Election

LOCATION OF CONSTITUENCY
WITHIN PROVINCE

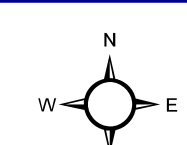


Legend

- Provincial Boundary
- Constituency
- Polling Division
- Urban Municipality
- Rural Municipality
- First Nation Reserve
- Township
- Section
- Park
- Water
- Highway
- Road
- Railway
- Hamlet/Hutterite Colony

0 5 10 15
Kilometres

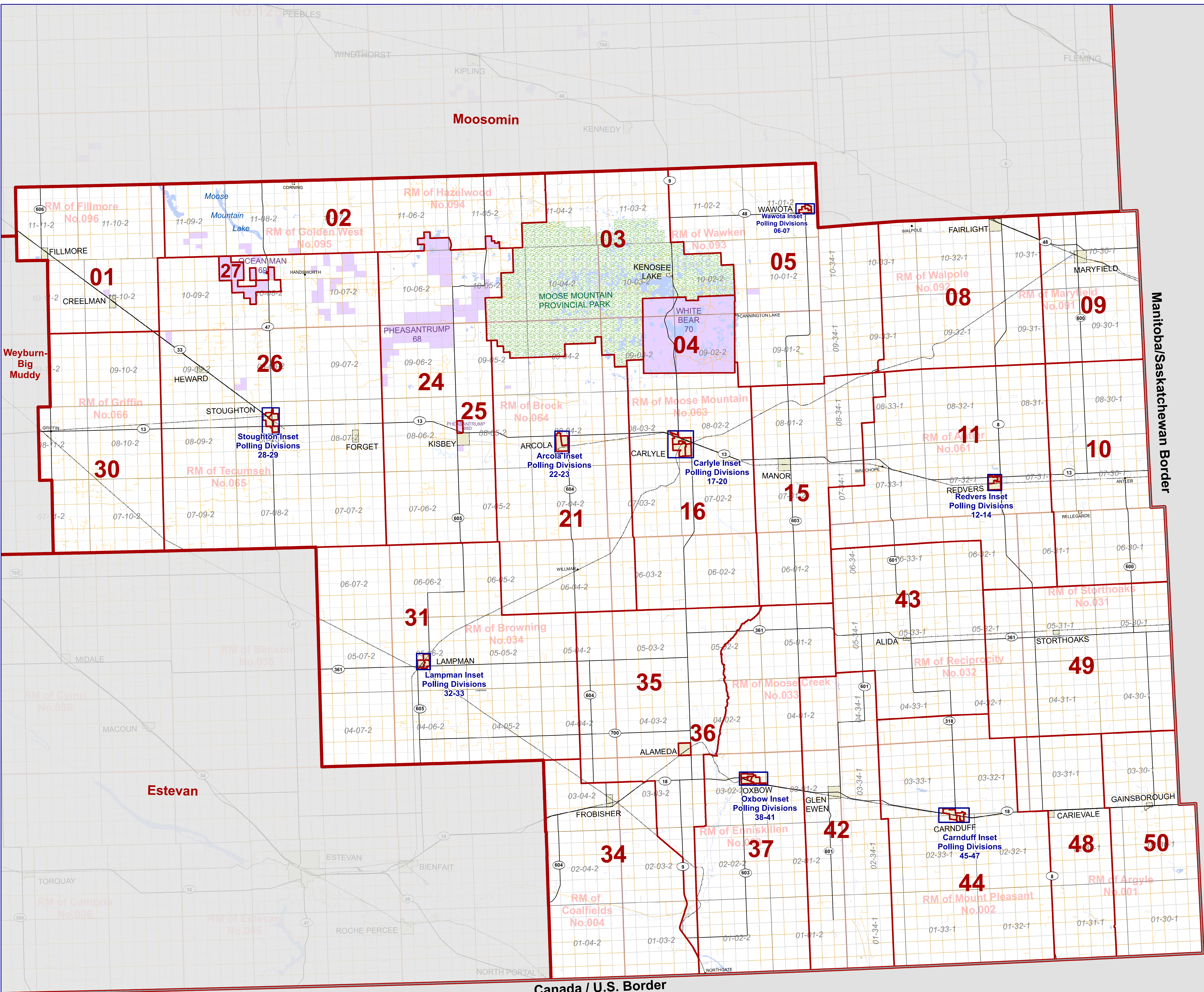
Creation Date
07/03/2019
Version 1.3



Saskatchewan constituency boundaries are drawn in accordance with The Representation Act, 2012 and any amendments thereto. These maps have been produced solely for the purpose of identifying polling divisions within each constituency. Source data has been adapted from Information Services Corporation of Saskatchewan, Sask. Cadastre (Surface) dataset and administrative overlays. Reproduced with the permission of Information Services Corporation of Saskatchewan. All data captured on this map is current as of the retrieval date of January 2019, unless otherwise stated.



Manitoba/Saskatchewan Border



Canada / U.S. Border