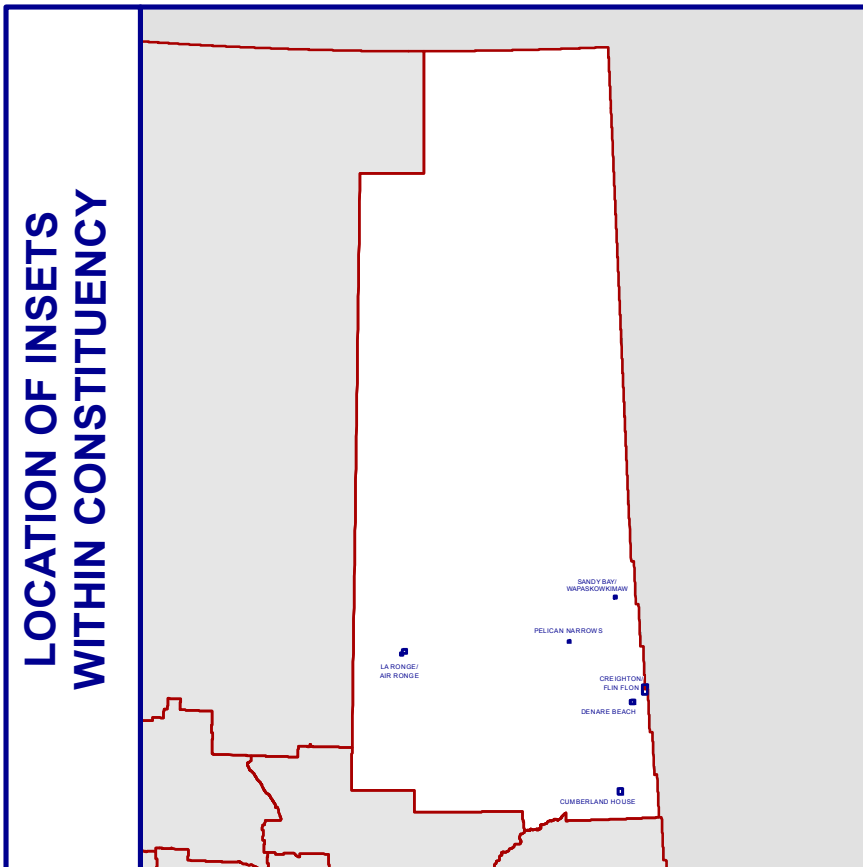


Cumberland (Inset) 29th General Election

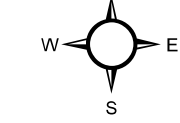


Legend

- Polling Division
- Urban_Municipality
- Parcel
- Road/Rail Allowance
- First_Nation_Reserve
- Water
- Park
- Highway
- Railways

Inset Maps

Creation Date
05/16/2019
Version 1.4

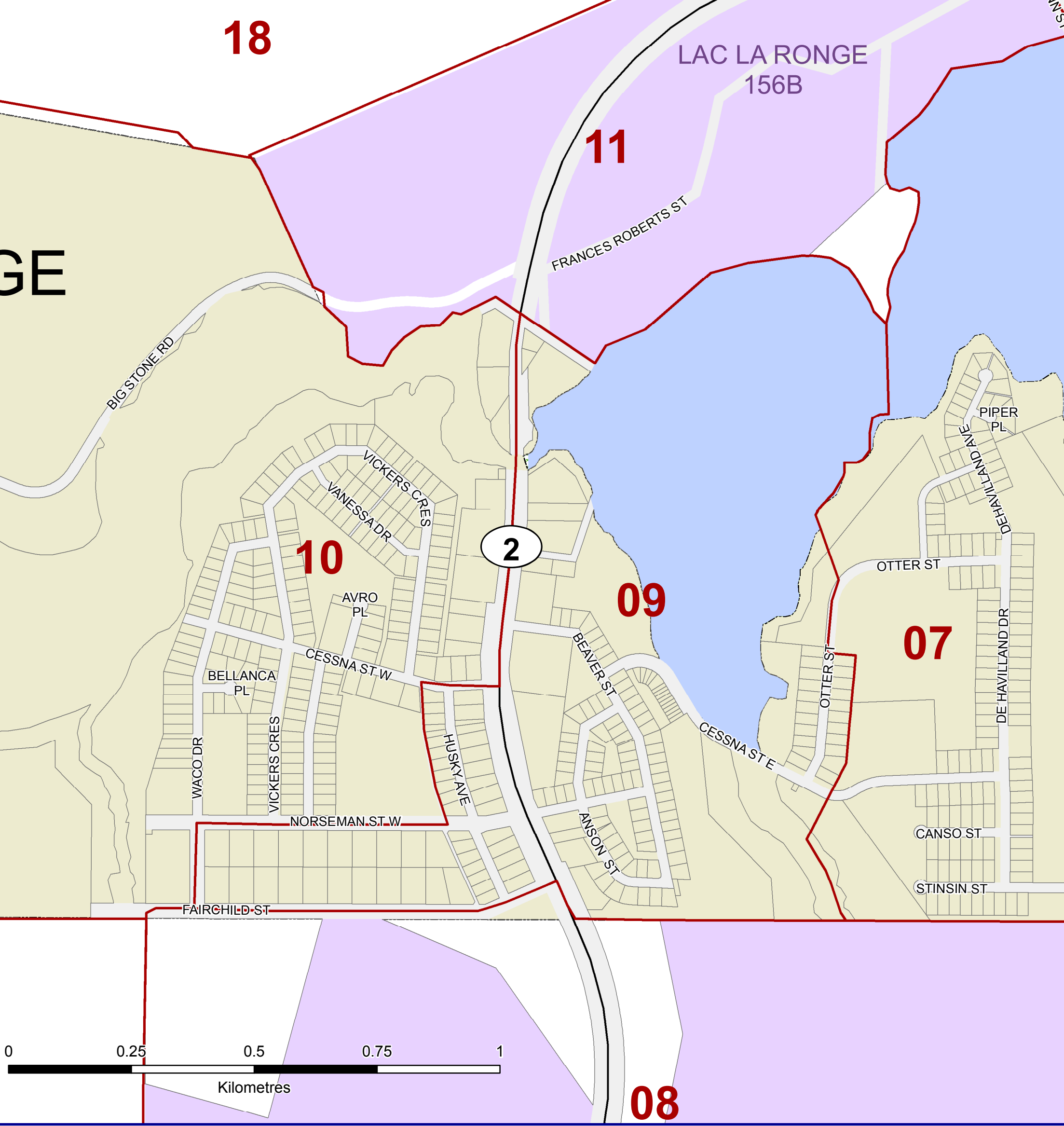


Saskatchewan constituency boundaries are drawn in accordance with The Representation Act, 2012 and any amendments thereto. These maps have been produced solely for the purpose of identifying polling divisions within each constituency. Source data has been adapted from Information Services Corporation of Saskatchewan, Sask. Cadastre (Surface) dataset and administrative overlays. Reproduced with the permission of Information Services Corporation of Saskatchewan. All data captured on this map is current as of the retrieval date of January 2019, unless otherwise stated.

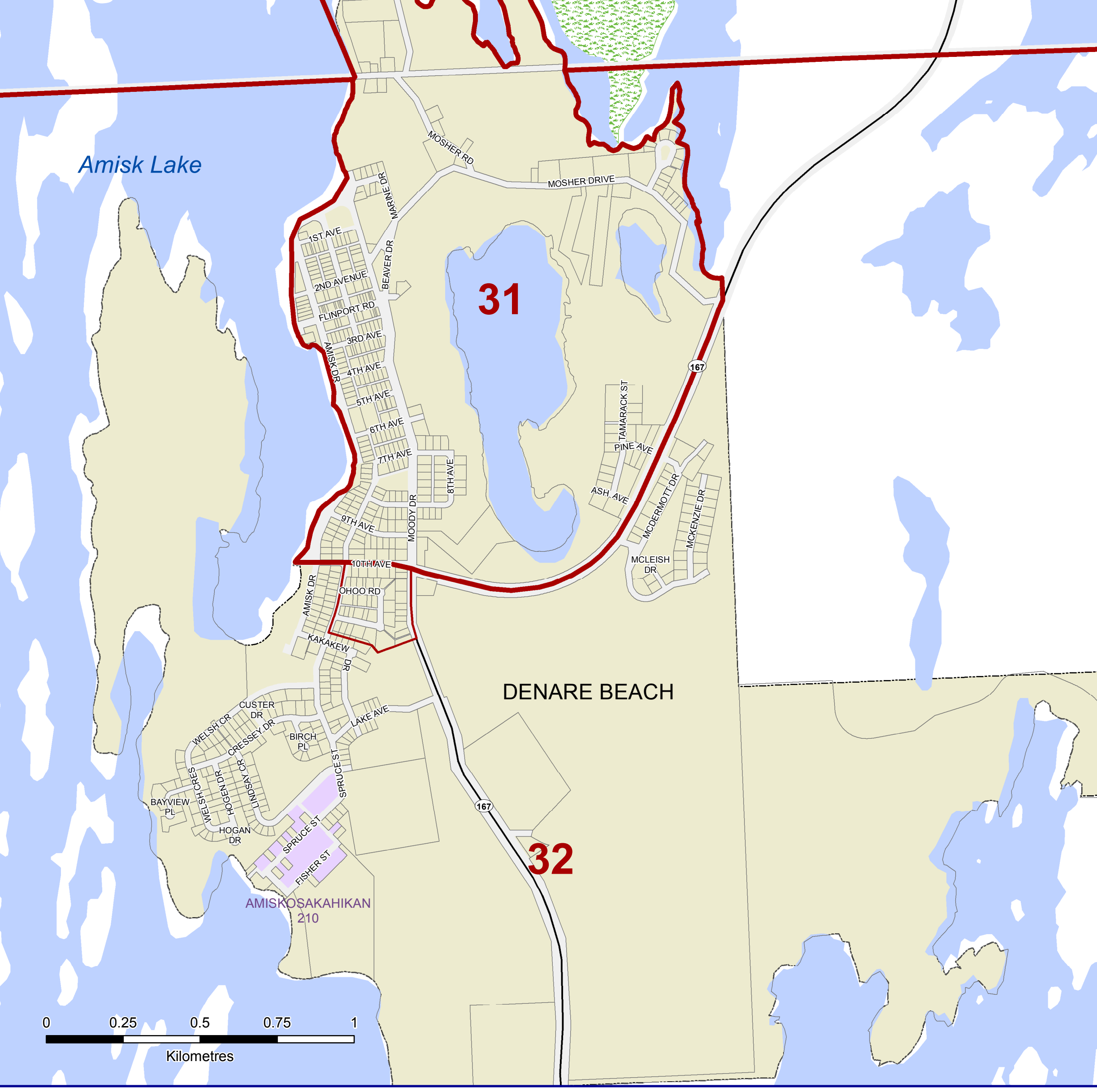


Map 2 of 2

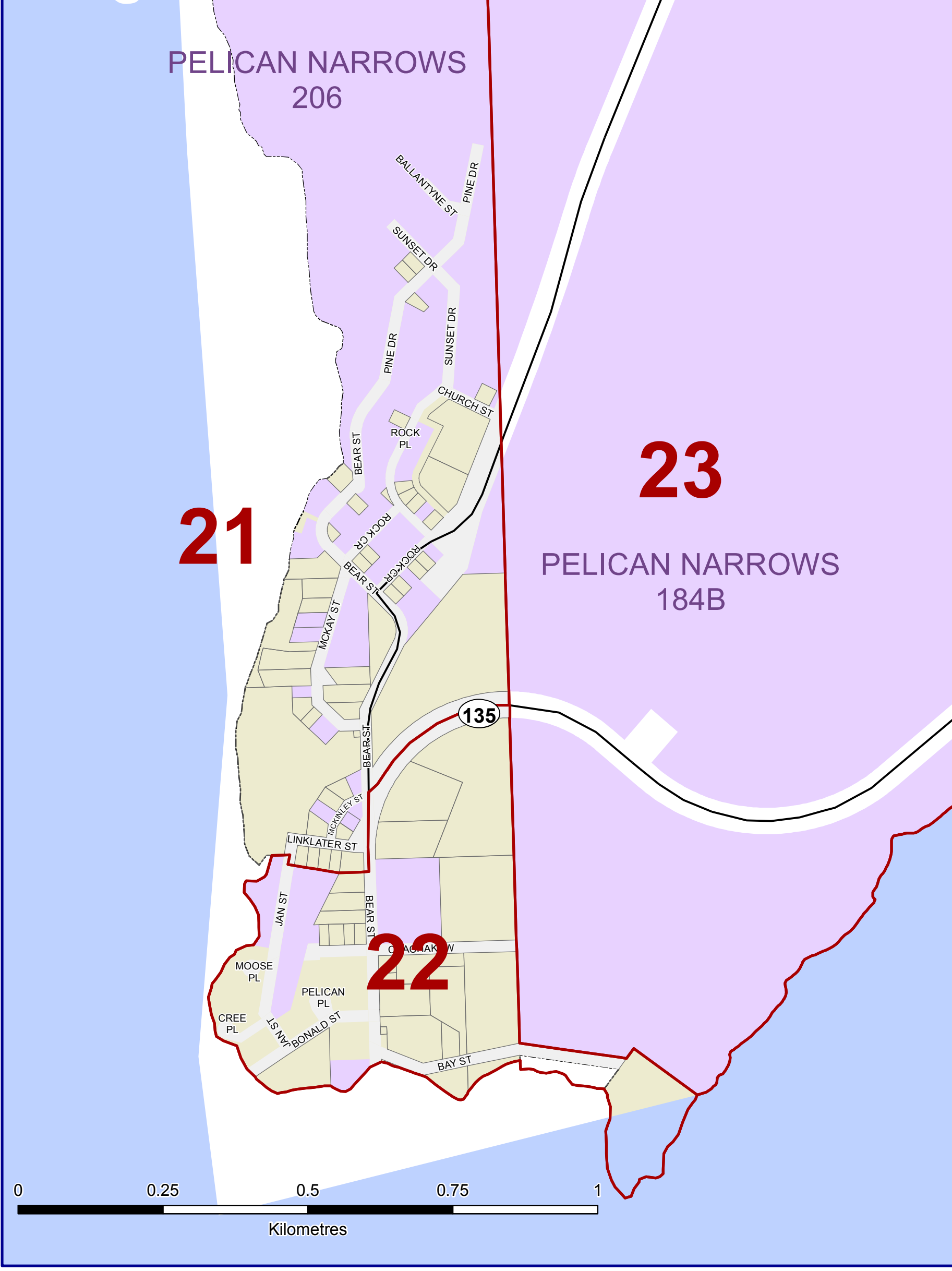
AIR RONGE Polling Divisions 07, 09-10



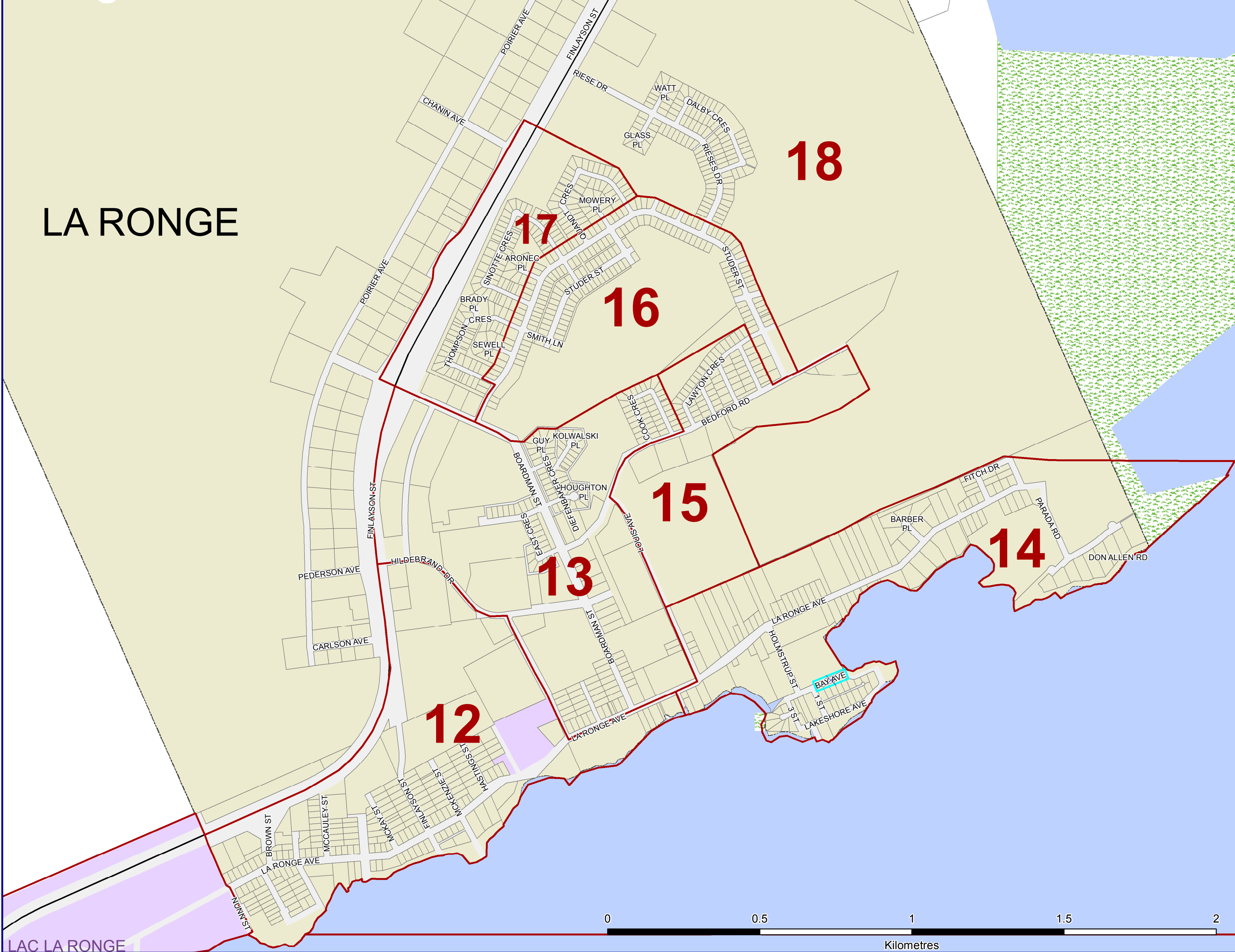
DENARE BEACH Polling Divisions 31-32



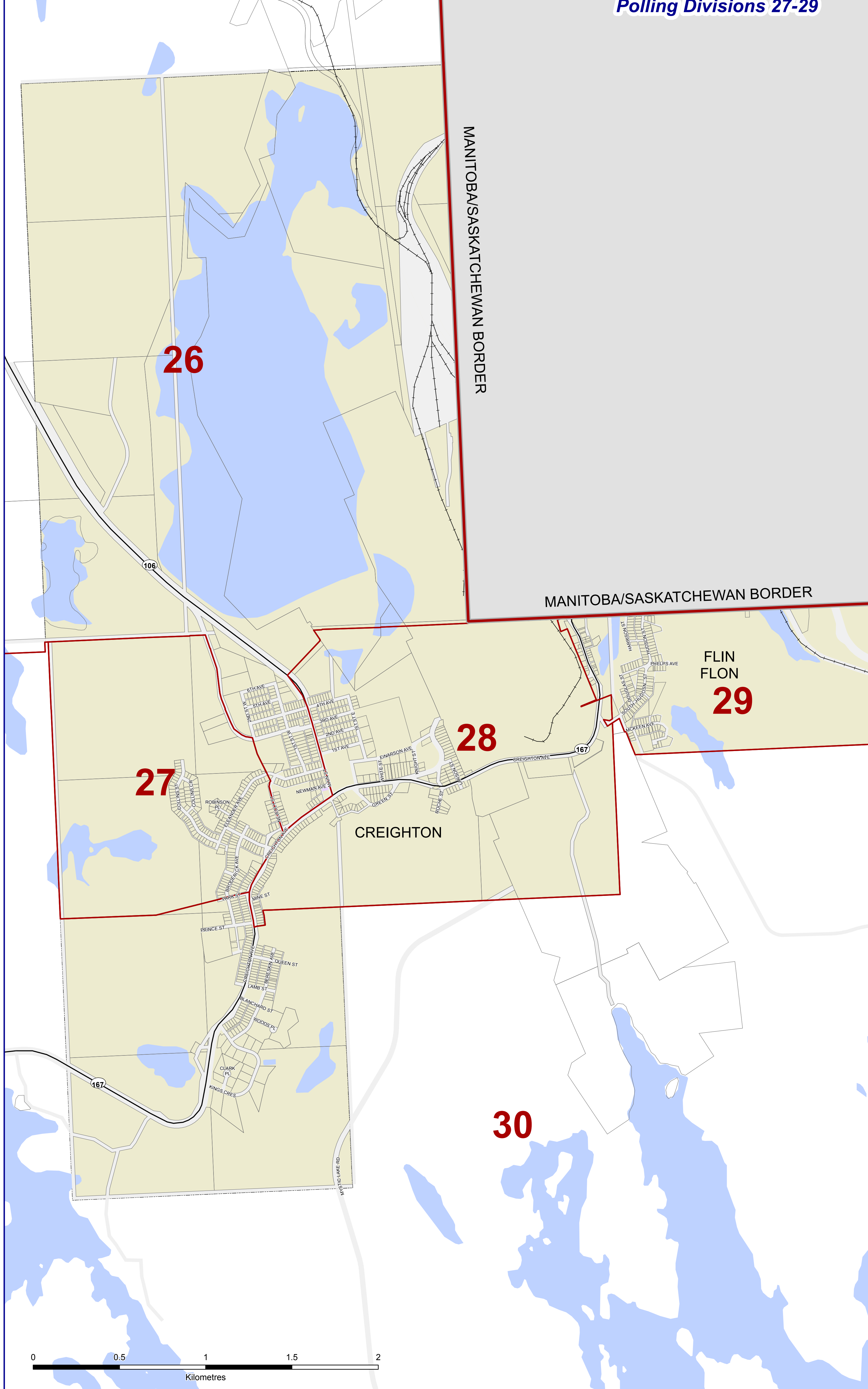
PELICAN NARROWS Polling Divisions 21-23



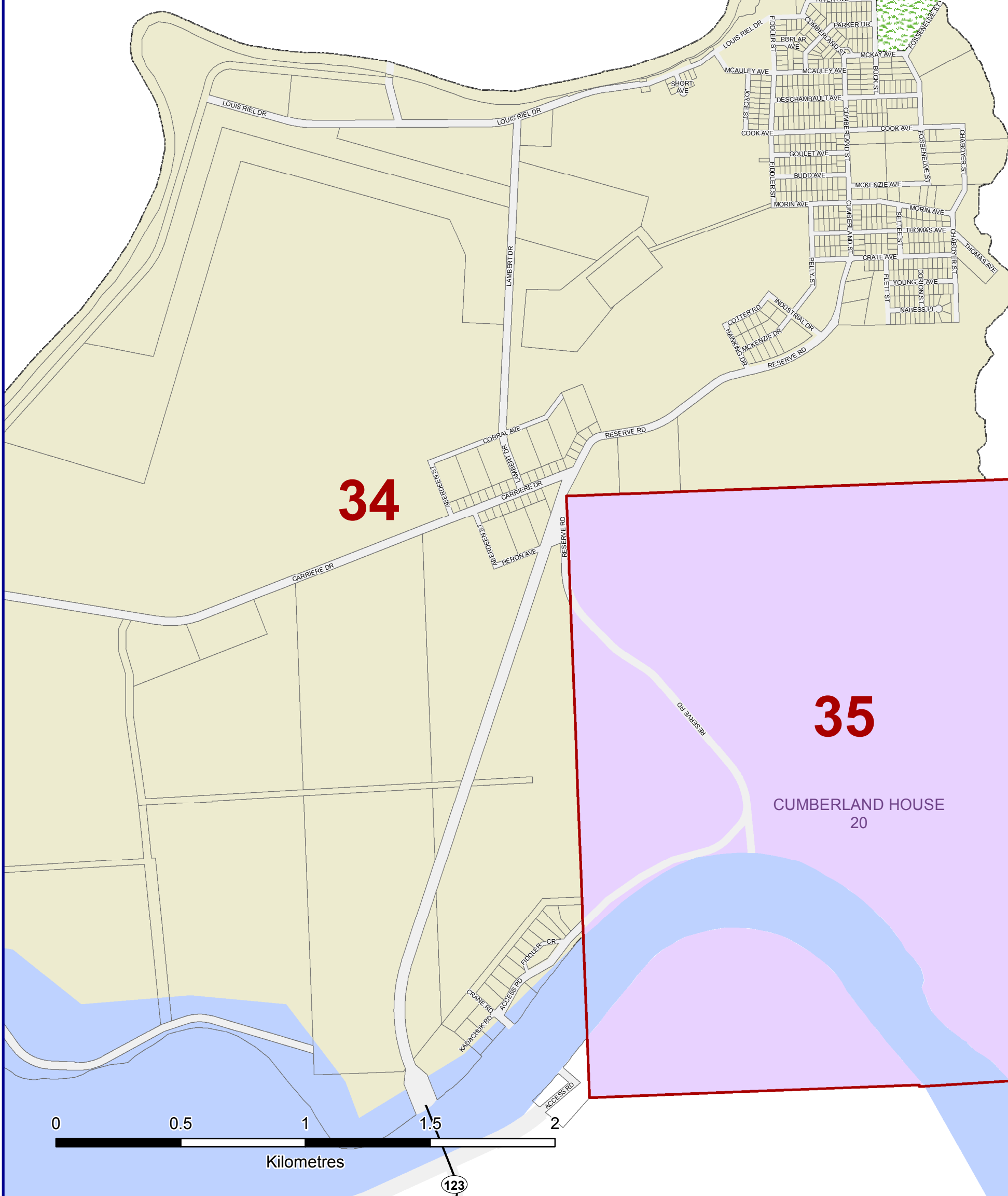
LA RONGE Polling Divisions 12-18



CREIGHTON/FLIN FLON Polling Divisions 27-29



CUMBERLAND HOUSE Polling Divisions



SANDY BAY / WAPASKOKIMAW Polling Divisions 25

