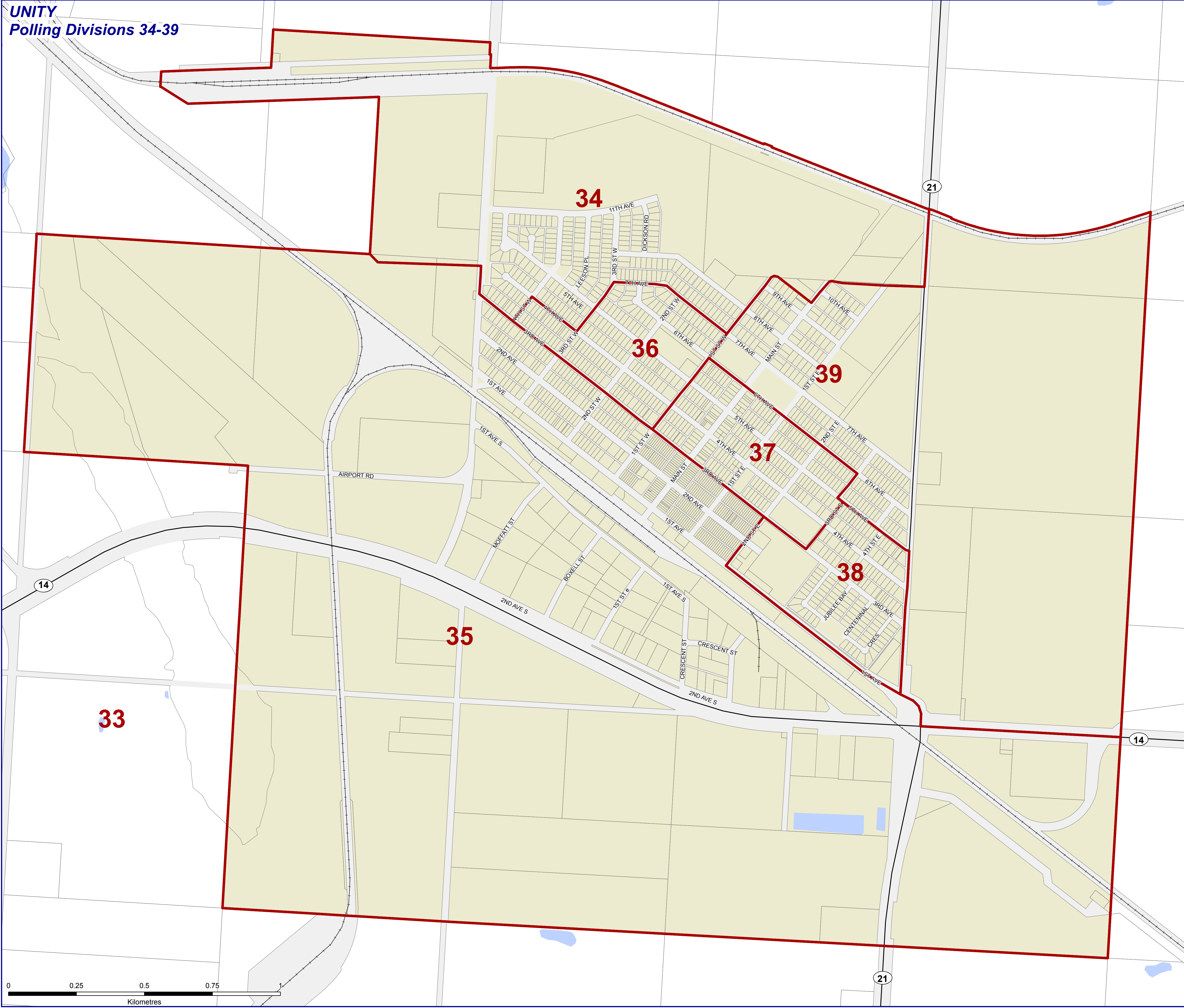
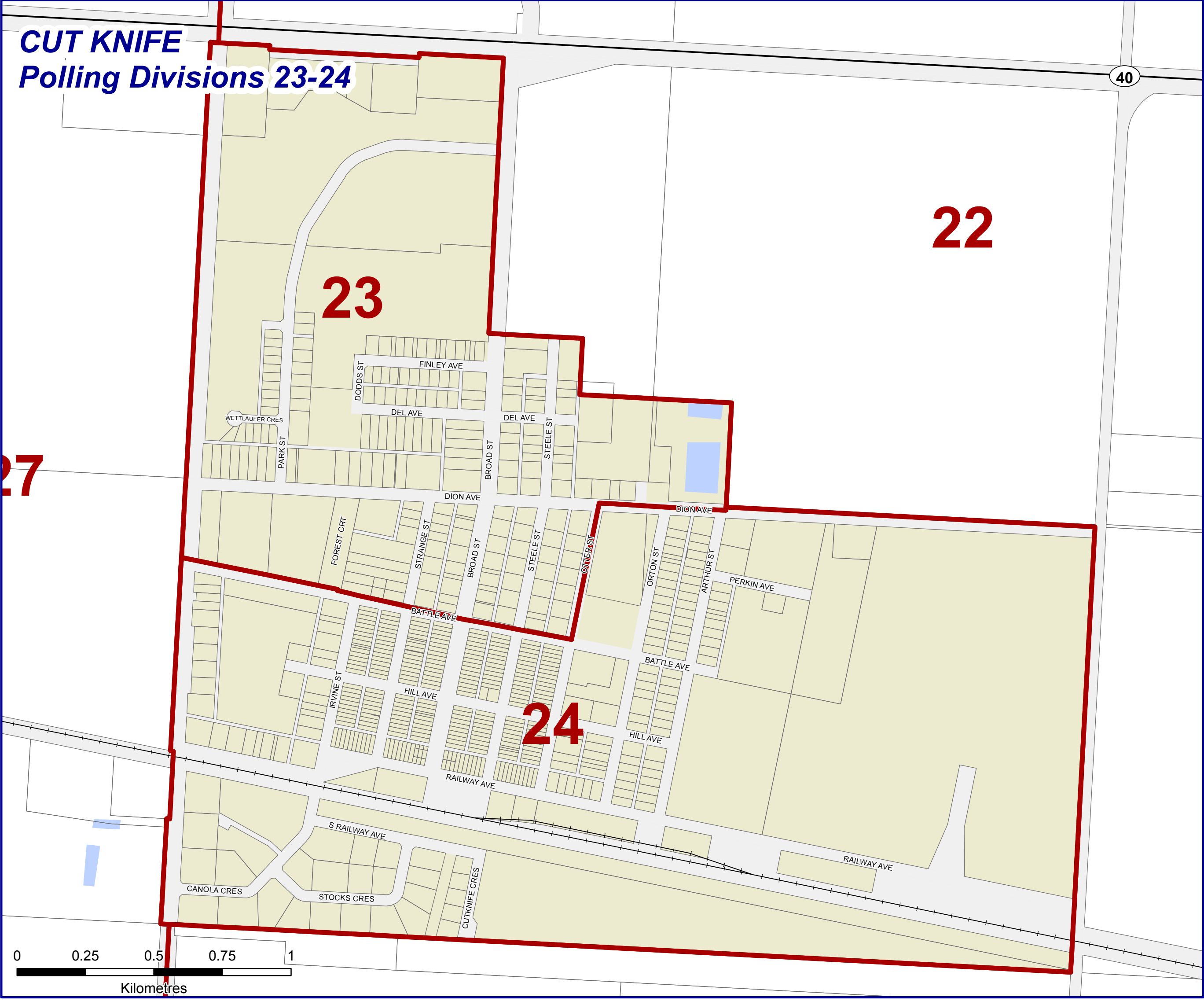


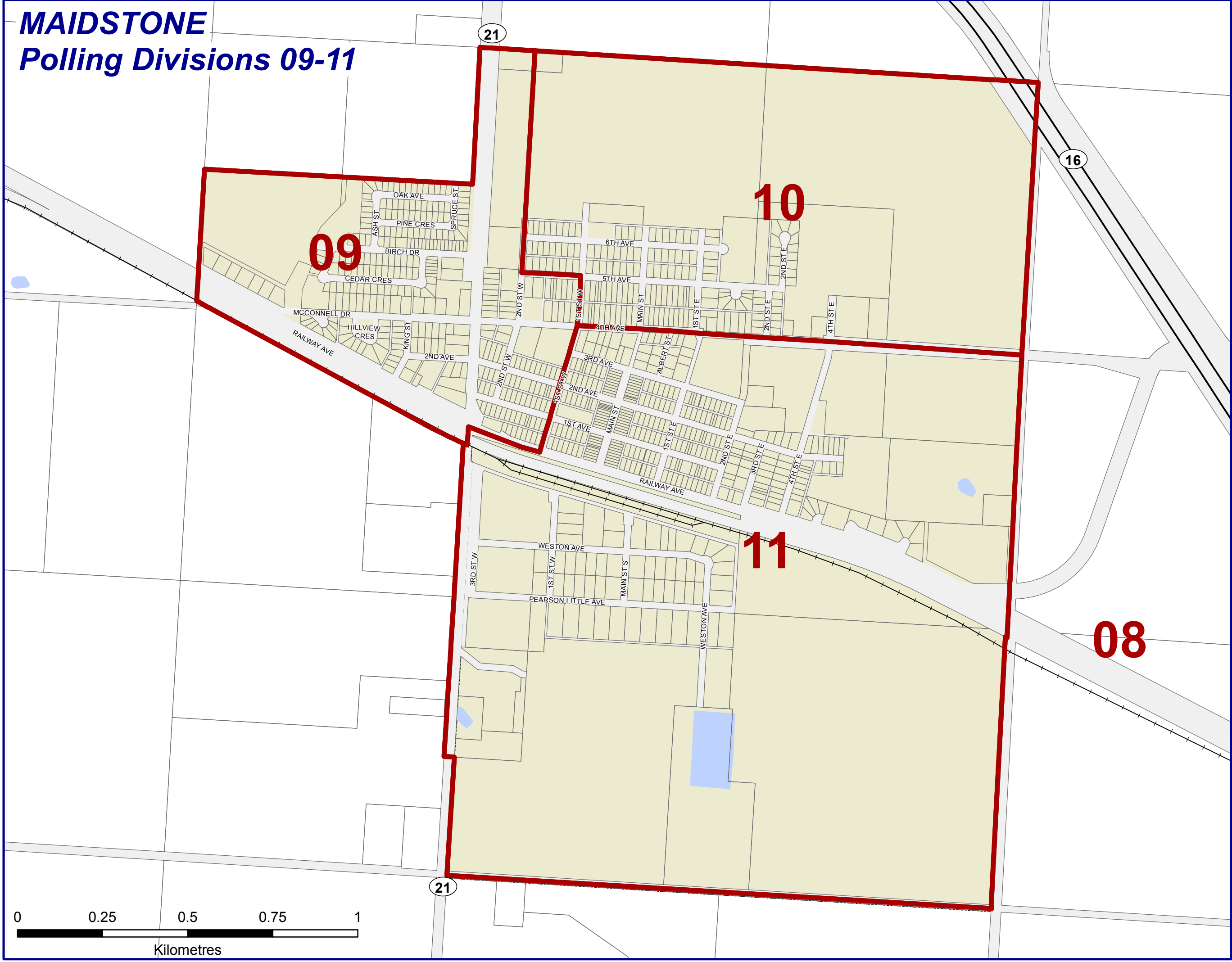
UNITY
Polling Divisions 34-39



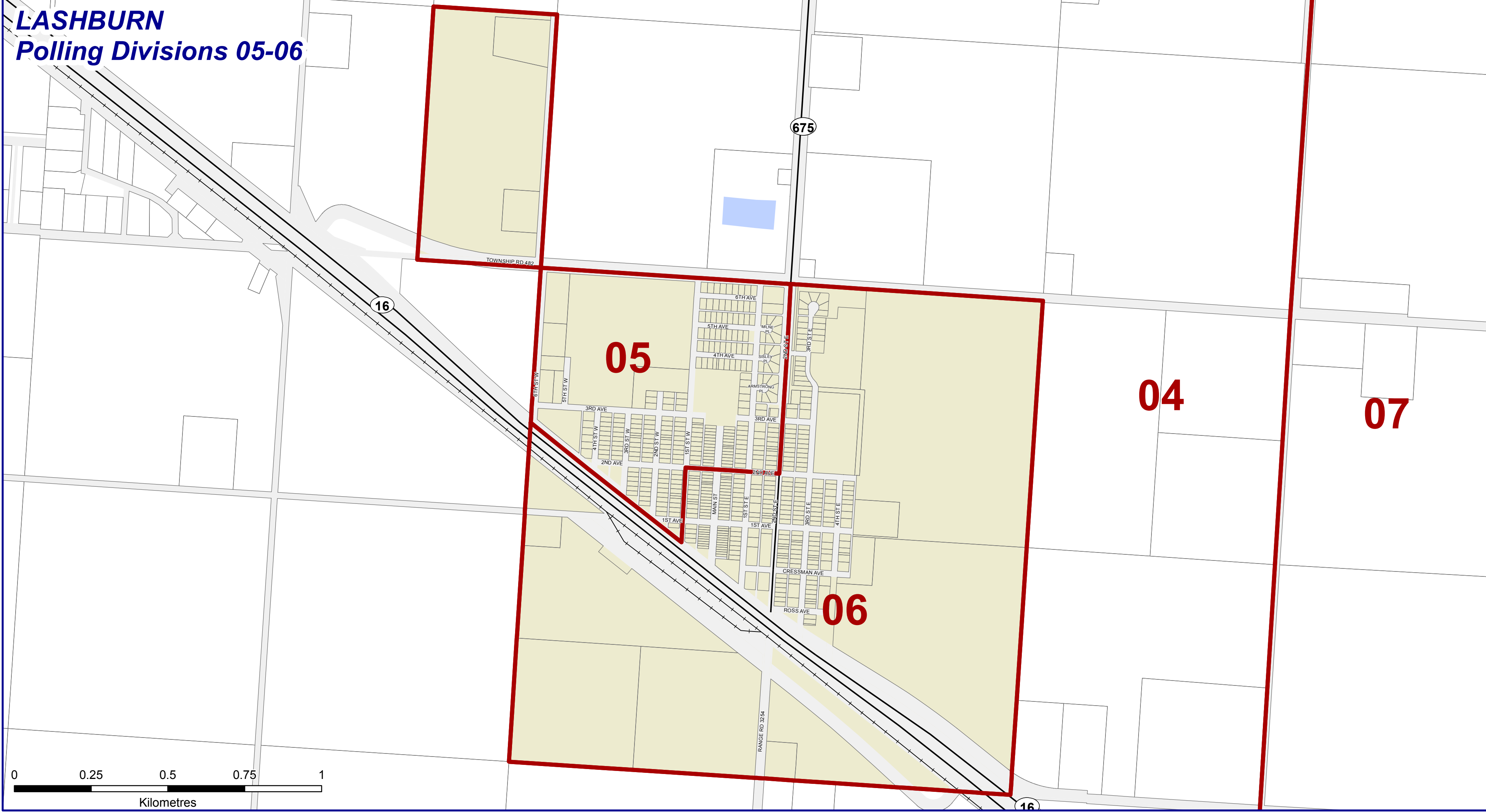
CUT KNIFE
Polling Divisions 23-24



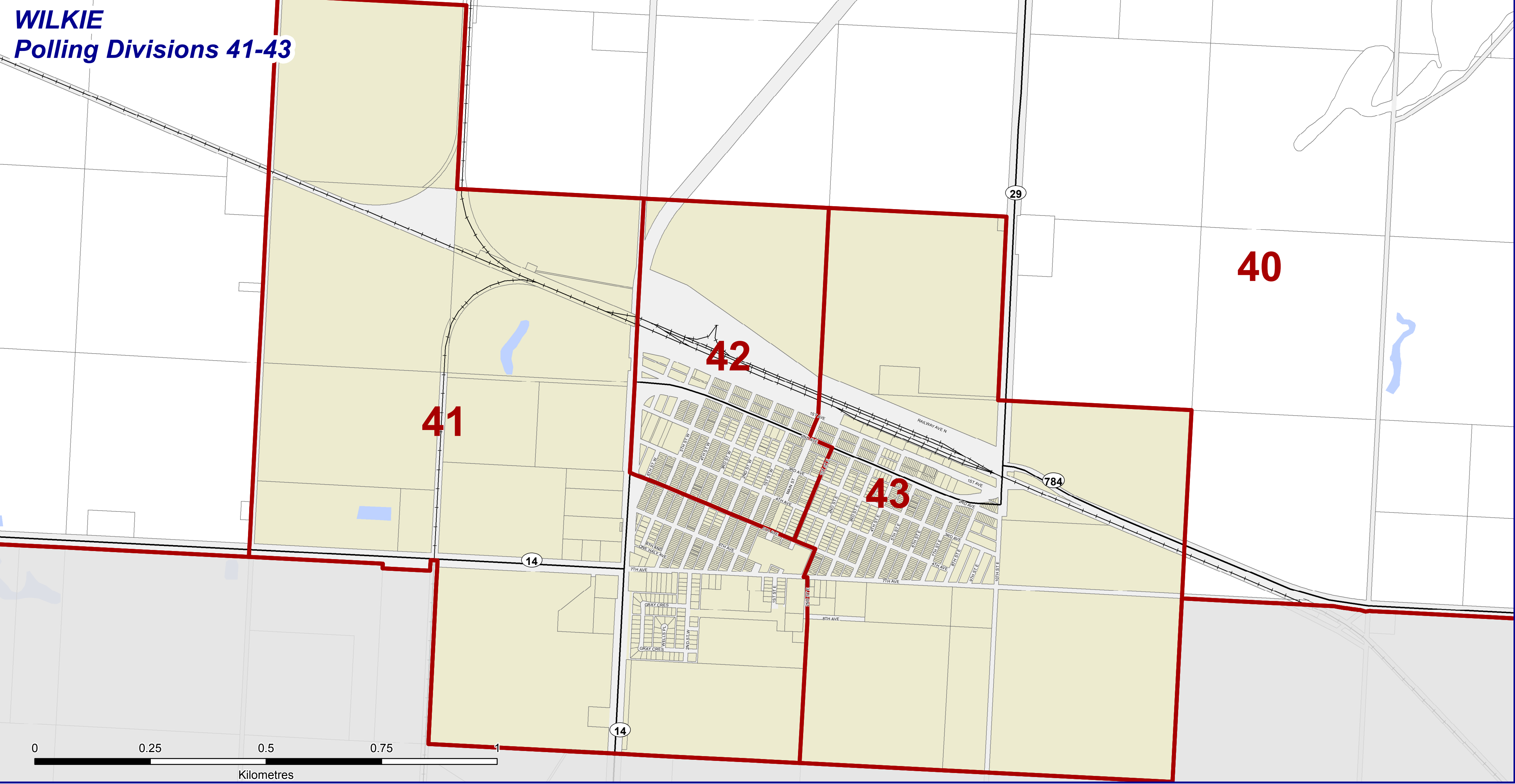
MAIDSTONE
Polling Divisions 09-11



LASHBURN
Polling Divisions 05-06



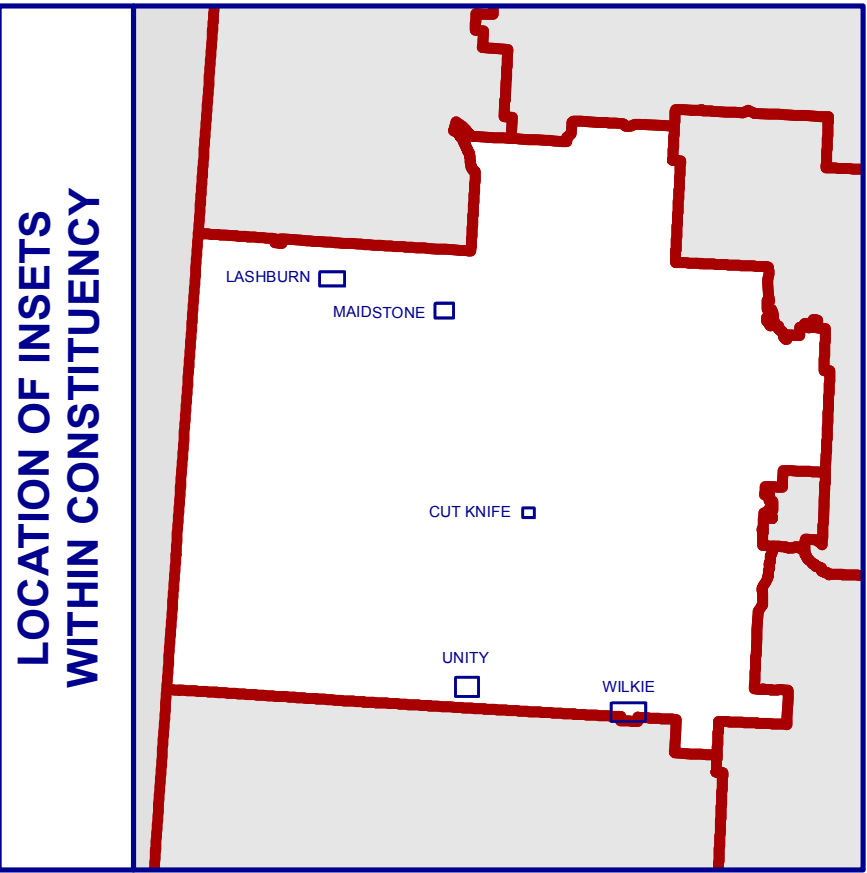
WILKIE
Polling Divisions 41-43



Saskatchewan
Provincial
Electoral
Constituency

Cut Knife-
Turtleford
(Insets)

29th General
Election

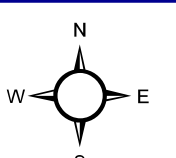


Legend

- Constituency
- Polling Division
- Urban Municipality
- Parcel
- Road/Rail Allowance
- Water
- Highway
- Railway

Inset Maps

Creation Date
23/03/2019
Version 1.2



Saskatchewan constituency boundaries are drawn in accordance with The Representation Act, 2012 and any amendments thereto. These maps have been produced solely for the purpose of identifying polling divisions within each constituency. Source data has been adapted from Information Services Corporation of Saskatchewan, Sask. Cadastre (SaskMap) dataset and administrative overlays. Reproduced with the permission of Information Services Corporation of Saskatchewan. All data captured on this map is current as of the retrieval date of January 2019, unless otherwise stated.

