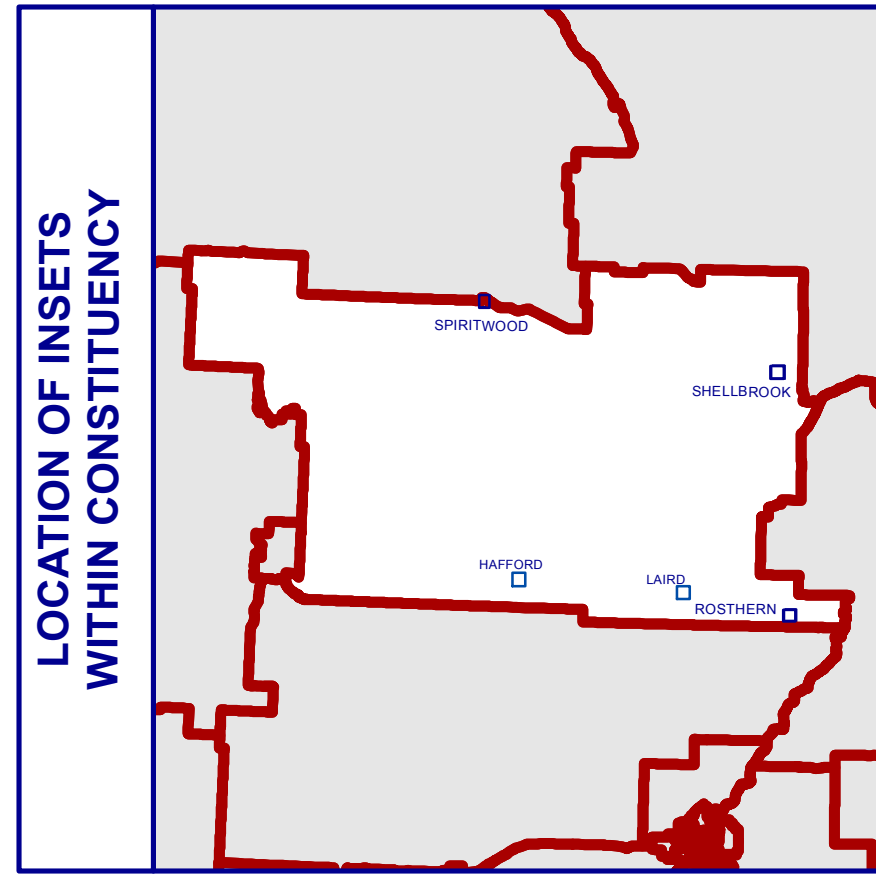


Rosthern-Shellbrook (Insets) 29th General Election



Legend

- Red outline: Polling Division
- Yellow fill: Urban Municipality
- Purple fill: First Nation Reserve
- White fill: Parcel
- Grey fill: Road/Rail Allowance
- Blue fill: Water
- Thick black line: Highway
- Thin black line: Railway

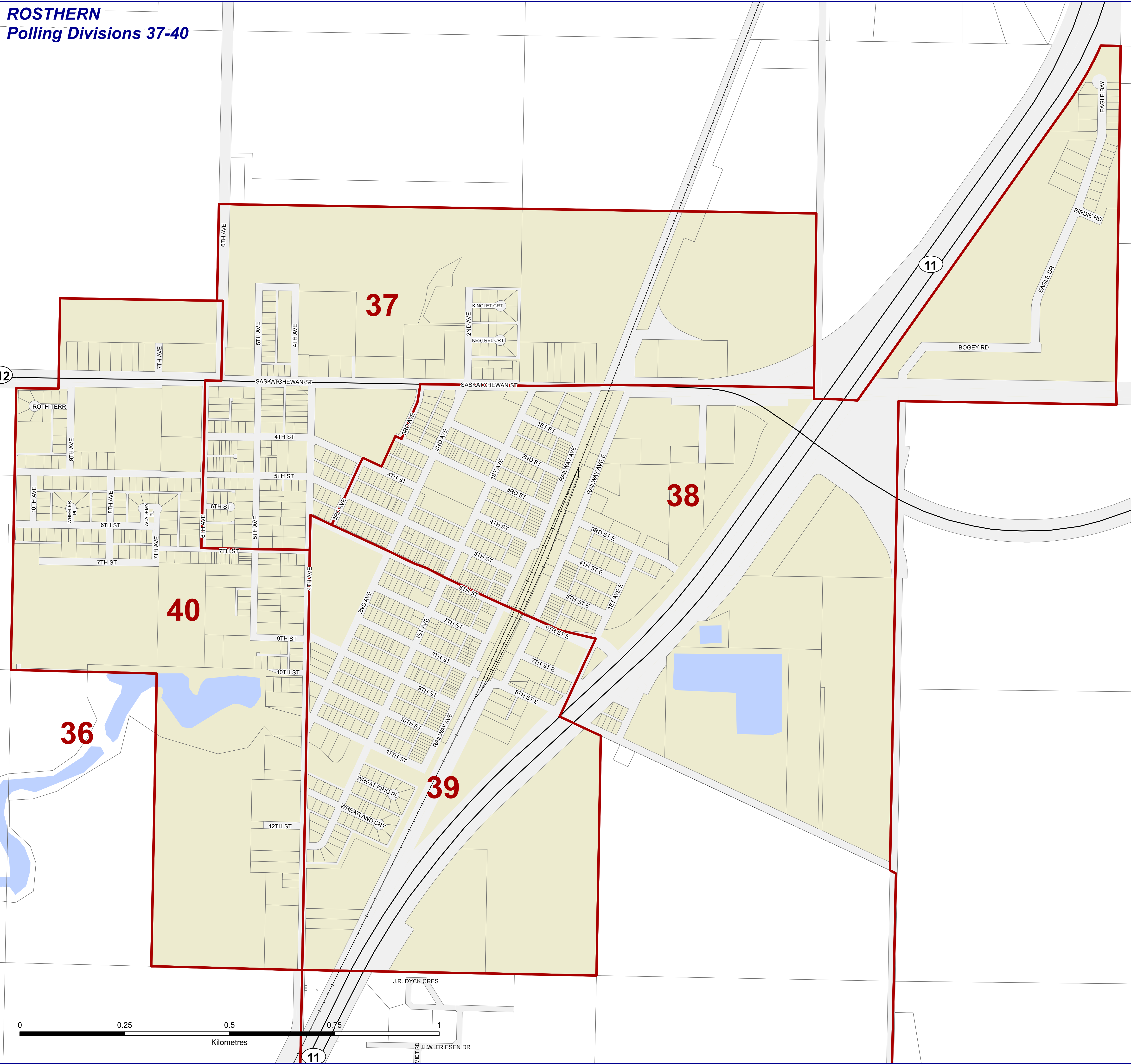
Inset Maps

Creation Date: 25/03/2019
Version: 1.3

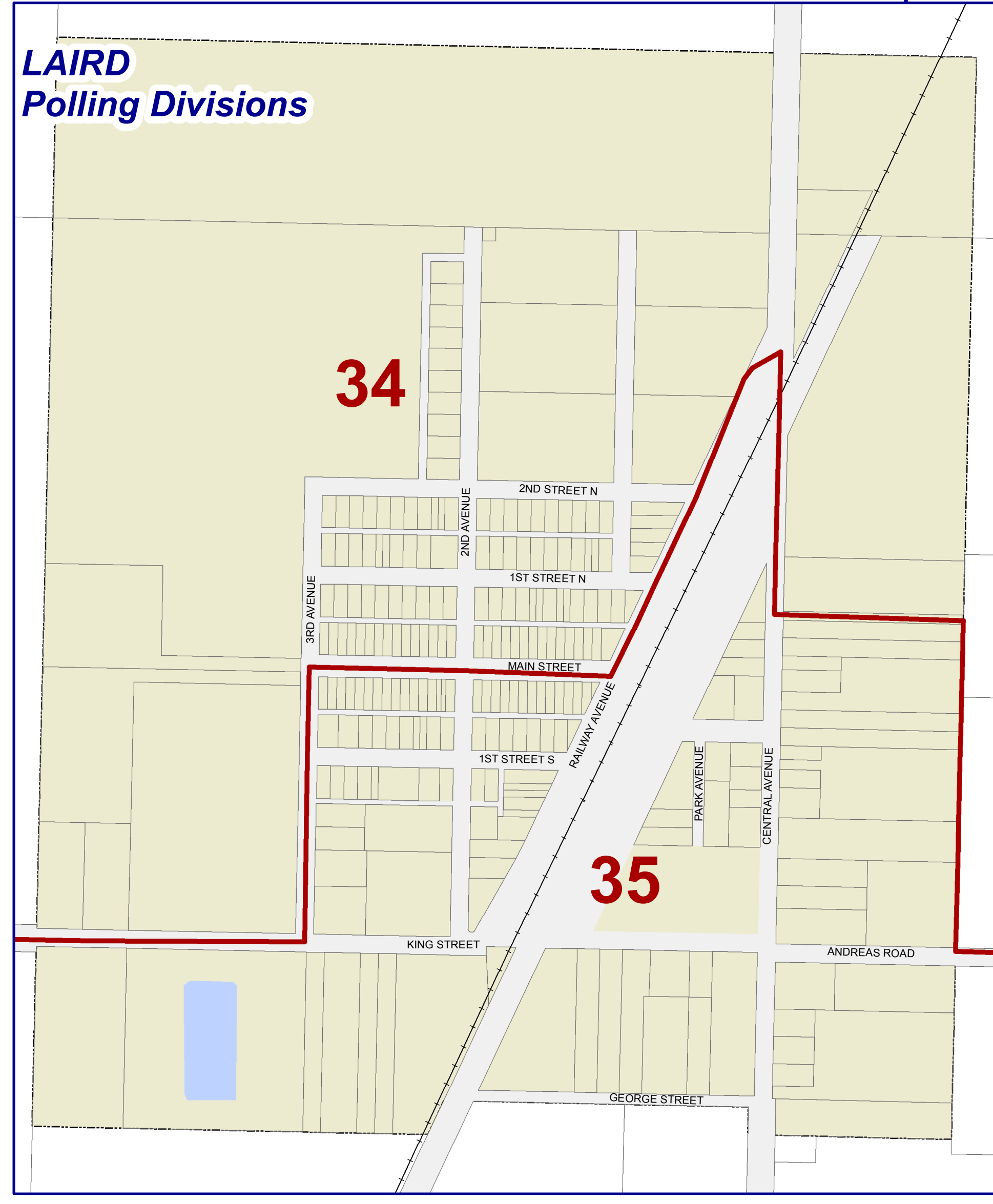
Saskatchewan constituency boundaries are drawn in accordance with The Representation Act, 2012 and any amendments thereto. These maps have been produced solely for the purpose of identifying polling divisions within each constituency. Source data has been adapted from Information Services Corporation of Saskatchewan, Sask Cadastre (Surface) dataset and administrative overlays. Reproduced with the permission of Information Services Corporation of Saskatchewan. All data captured on this map is current as of the retrieval date of January 2019, unless otherwise stated.



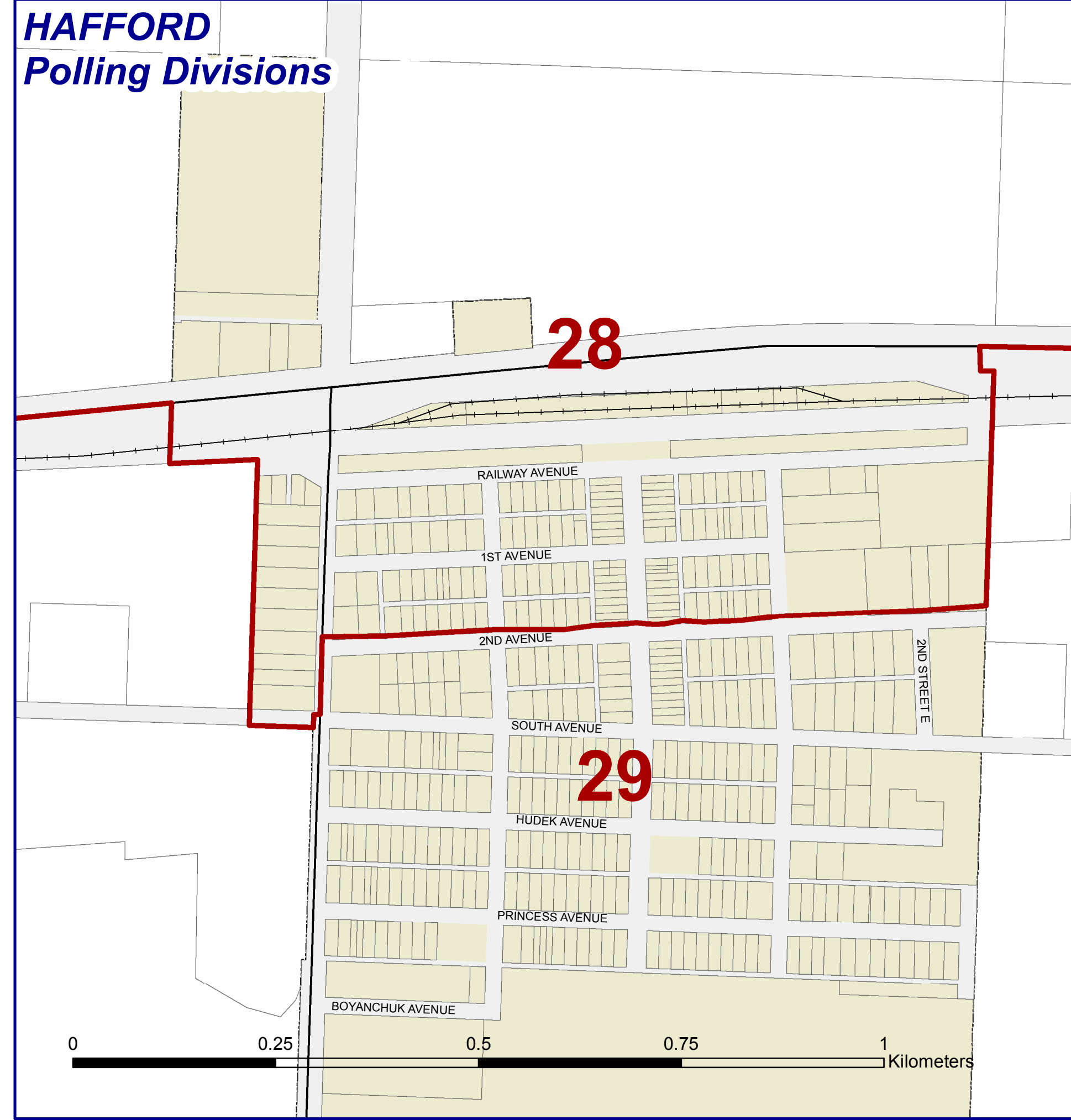
ROSTHERN
Polling Divisions 37-40



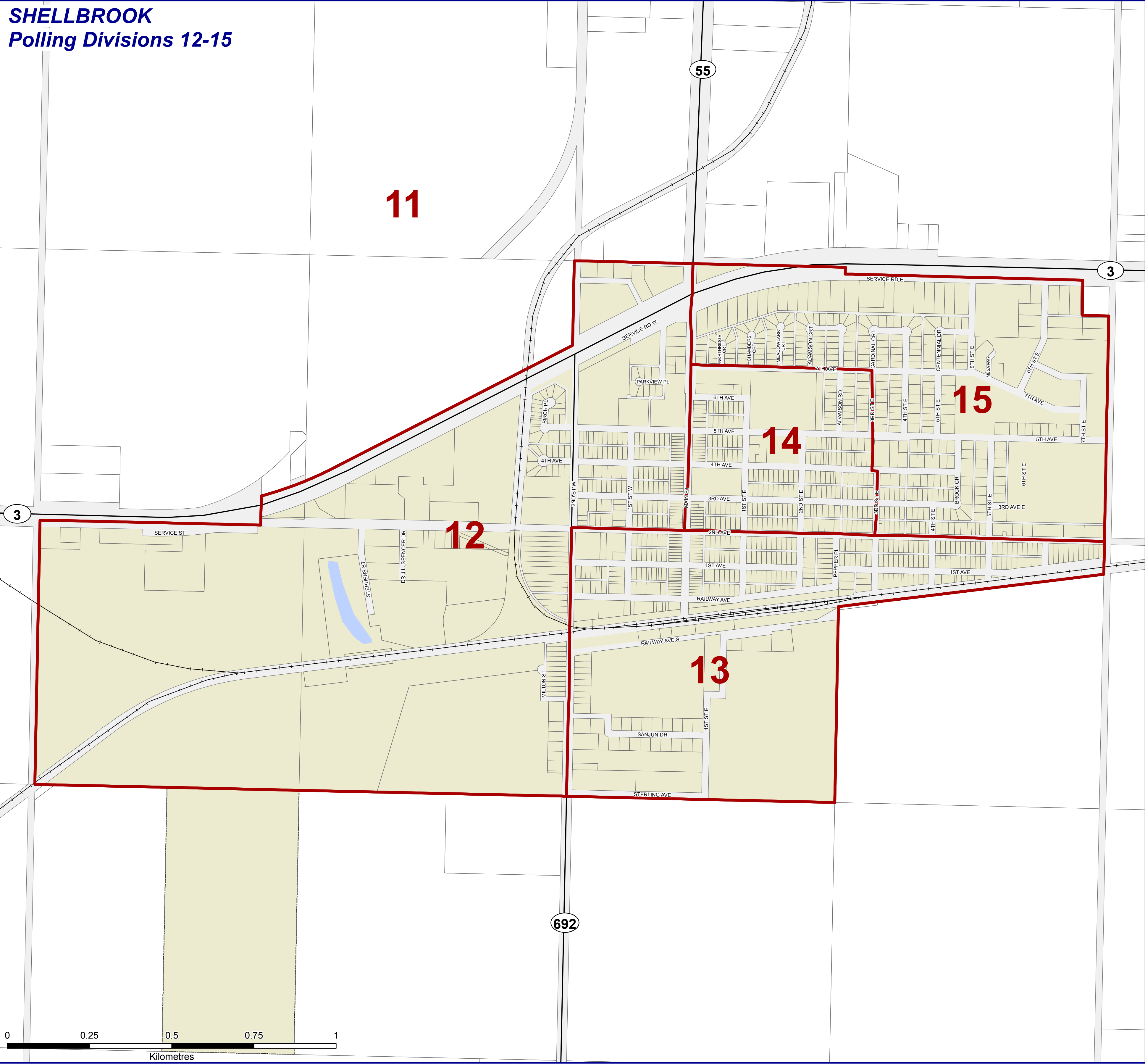
LAIRD
Polling Divisions



HAFFORD
Polling Divisions



SHELLBROOK
Polling Divisions 12-15



SPIRITWOOD
Polling Divisions 05-06

