Kindersley-Biggar

Elections SK

LEGEND

- Constituency
- Voting Area
- Urban Municipality
- Rural Municipality
- First Nation Reserve
- Water
- Park
- Railway
- Roads
- Highways
- Airport
- Ferry

LOCATION WITHIN PROVINCE

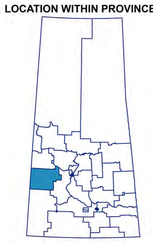

N W E S

0 2 4 8 12 16
Kilometers

Creation Date: 02/10/2023
Version: 1.0

Source: Data has been adapted from Information Services Corporation of Saskatchewan: Saskatchewan's Cadastral (Surface) dataset and administrative overlays and OpenStreetMap using ESRI software (openstreetmap logo/copyright). Reproduced with the permission of Information Services Corporation of Saskatchewan.

Alberta/Saskatchewan Border

Cut Knife-Turtleford
Rosthern-Shellbrook
Rosetown-Delisle
Cypress Hills

RM of Senlac No.411
RM of Round Valley No.410
RM of Buffalo No.409
RM of Mayfield No.434
RM of Glenside No.377
RM of Eye Hill No.382
RM of Grass Lake No.381
RM of Tramping Lake No.380
RM of Reford No.379
RM of Rosemount No.378
RM of Eagle Creek No.376
RM of Heart's Hill No.352
RM of Progress No.351
RM of Mariposa No.350
RM of Grandview No.349
RM of Biggar No.347
RM of Perdue No.346
RM of Antelope Park No.322
RM of Prairiedale No.321
RM of Oakdale No.320
RM of Winslow No.319
RM of Mountain View No.318
RM of Milton No.292
RM of Kindersley No.290
RM of Pleasant Valley No.288
RM of Snipe Lake No.259
RM of Monet No.257
RM of Newcombe No.260
RM of Cinworth No.230
RM of Happyland No.231

Aroma Lake
Tramping Lake
Kiyiu Lake
Snipe Lake
South Saskatchewan River

MACLIN
DENZIL
LUSELAND
TRAMPING LAKE
LANDIS
BIGGAR
PERDUE
KERROBERT
MAJOR
DODSLAND
PLENTY
COLEVILLE
SMILEY
MARENGO
FLAXCOMBE
KINDERSLEY
NETHERHILL
BROCK
ROSETOWN
EATONIA
ESTON
ELROSE

01 02 03 04 05 06 07 08 09 10 11 12 13 14 15 16 17 18 19 20 21 22 23 24-26 27 28

Town of Macklin Inset Map

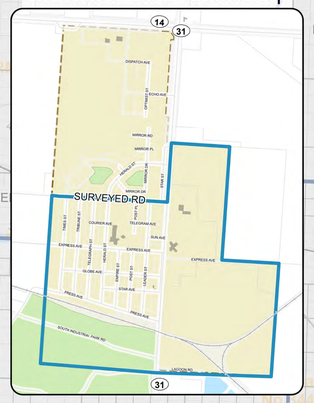

Town of Biggar Inset Map

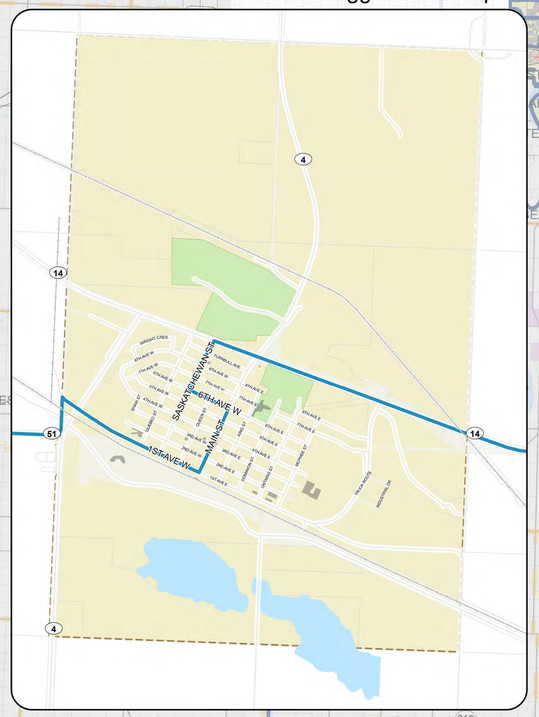
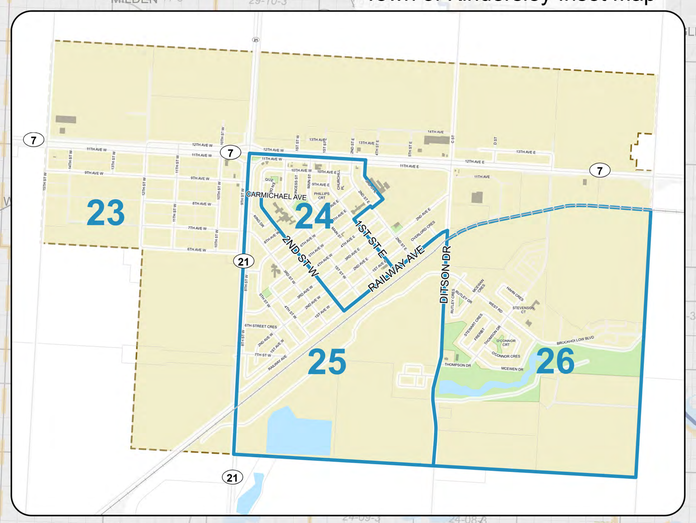
Town of Kindersley Inset Map