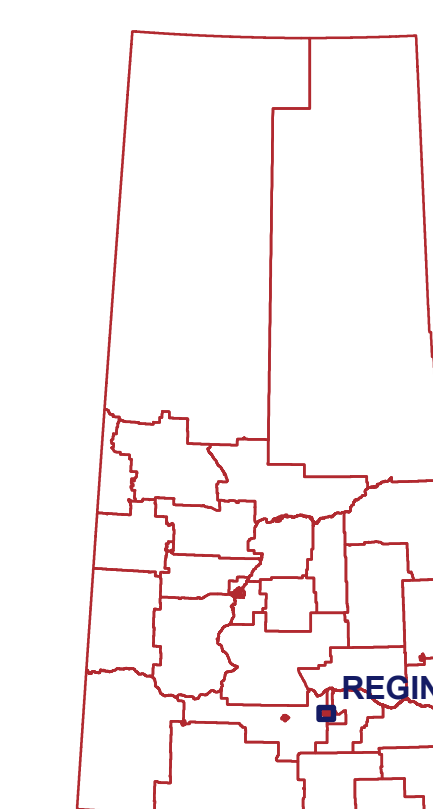


### Regina Composite

LOCATION OF CITY  
WITHIN PROVINCE

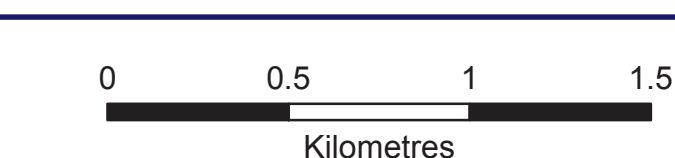


### Legend

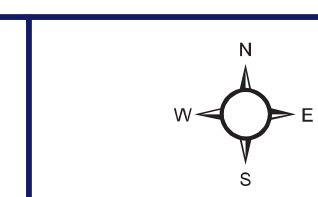
- Constituency
- Urban Municipality
- Water
- Highway
- Road

### COMPOSITE

This map is a graphic representation of an urban municipality which contains more than one constituency to be represented by elected members of the Legislative Assembly of Saskatchewan. The boundaries of these constituencies are for the 28th General Election.



Creation Date	01/09/2015
Version	1.2



The new 61 Saskatchewan provincial constituencies will come into effect with the dissolution of the 27th Legislative Assembly, just prior to the next general election that is scheduled for April 4, 2016. Saskatchewan constituency boundaries are drawn in accordance with the Representation Act, 2003 and any amendments thereto. These maps have been produced solely for the purpose of identifying polling divisions within each constituency for the 28th general election.

Source data has been adapted from Information Services Corporation of Saskatchewan, Sask. Cadastre (Surface) dataset and administrative overlays. Reproduced with the permission of Information Services Corporation of Saskatchewan.

All data captured on this map is current as of the retrieval date of August 2015, unless otherwise stated.



LUMSDEN-  
MORSE

REGINA  
WASCANA  
PLAINS

REGINA  
ROCHDALE

REGINA  
WALSH  
ACRES

REGINA  
CORONATION  
PARK

REGINA  
NORTHEAST

REGINA  
ROSEMONT

REGINA  
ELPHINSTONE-  
CENTRE

REGINA  
PASQUA

REGINA  
LAKEVIEW

REGINA  
DOUGLAS  
PARK

REGINA  
GARDINER PARK

LUMSDEN-  
MORSE

REGINA  
WASCANA  
PLAINS