

Cypress Hills

AIKINS

07

08

09

10

16-13-3

06

05

04

03

Swift Current










Wood River



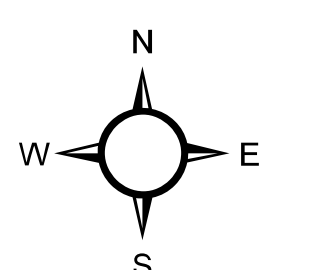
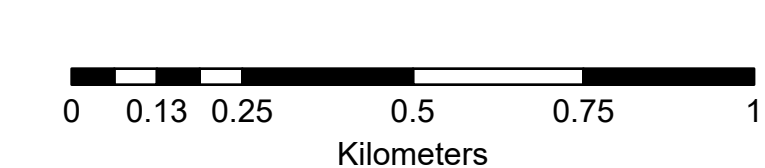
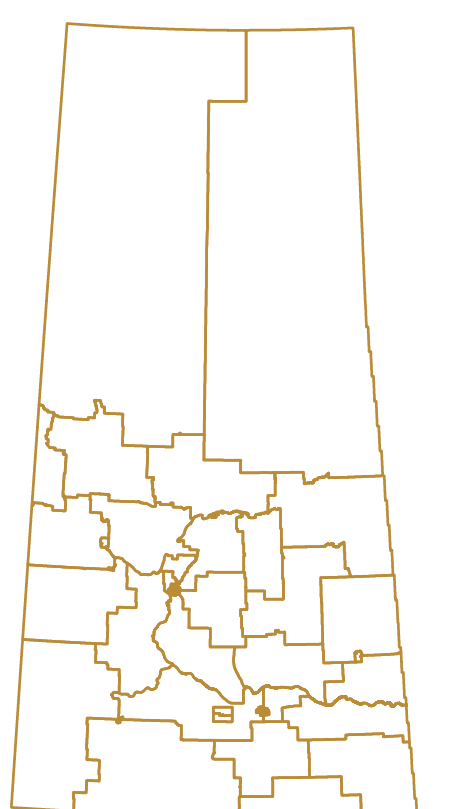
### 2022 Saskatchewan Constituency Boundaries Commission

## 55 Swift Current

#### Legend

-  Constituency
-  Urban Municipality
-  Rural Municipality
-  First Nation Reserve
-  Park
-  Highway
-  Railway
-  Hamlet/Hutterite Colony
-  Road

#### LOCATION WITHIN PROVINCE



Creation Date: 06/29/2022  
Version: 1.0  
Source: Data has been adapted from Information Services Corporation of Saskatchewan, Saskatchewan's Cadastral (Surface) dataset and administrative overlays.  
Reproduced with the permission of Information Services Corporation of Saskatchewan.