



**2022 Saskatchewan
Constituency Boundaries
Commission**

INTERIM REPORT

LETTER OF TRANSMITTAL



July 27, 2022

Mr. Paul Crozier
Assistant Cabinet Secretary and Clerk of the Executive Council
Room 145, Legislative Building
Regina, SK S4S 0B3

Dear Mr. Crozier:

Pursuant to s. 19 of *The Constituency Boundaries Act, 1993*, I am honoured to submit the interim report of the Saskatchewan Provincial Constituency Boundaries Commission, duly certified by myself as chairperson.

Respectfully submitted,

A handwritten signature in black ink, appearing to read "Justice Layh".

Justice Donald Layh

Chairperson, Saskatchewan Provincial Constituency Boundaries Commission 2022

TABLE OF CONTENTS

LETTER OF TRANSMITTAL	1
LAND ACKNOWLEDGEMENT	4
COMPOSITION OF COMMISSION	6
ABOUT THE COMMISSION	8
THE COMMISSION’S WORK	10
ESTABLISHING THE COMMISSION	11
NORTH-SOUTH DIVIDING LINE	11
CONSTITUENCY POPULATION QUOTIENT	11
PUBLIC COMMENT	15
APPENDICES	16
APPENDIX A – DIVIDING LINE	18
APPENDIX B – LIST OF PROPOSED CONSTITUENCIES	19
APPENDIX C – MAP OF PROPOSED SOUTHERN CONSTITUENCIES	21
APPENDIX D – MAPS OF INDIVIDUAL PROPOSED CONSTITUENCIES	22
APPENDIX E – MAP OF MOOSE JAW PROPOSED CONSTITUENCIES	81
APPENDIX F – MAP OF PRINCE ALBERT PROPOSED CONSTITUENCIES	82
APPENDIX G – MAP OF REGINA PROPOSED CONSTITUENCIES	83
APPENDIX H – MAP OF SASKATOON PROPOSED CONSTITUENCIES	84

LAND ACKNOWLEDGEMENT

The Saskatchewan Provincial Constituency Boundaries Commission and all who assist it in fulfilling its legislative mandate acknowledge that we are on Treaty 2, 4, 5, 6, 8, & 10 Territory and the Homeland of the Métis Peoples.

We are committed to working together to build positive relationships with First Nations, Métis, and Inuit people while moving forward together in reconciliation.

COMPOSITION OF COMMISSION

Composition of the Saskatchewan Provincial Constituency Boundaries Commission 2022

Chairperson

The Honourable Justice Donald Layh
Court of Queen’s Bench
Yorkton, Saskatchewan

Members

Joe Donlevy, *B.A., M.B.A.*
Frank Quennell, *Q.C.*

Boundaries Commission Secretariat

Dr. Michael Boda, *Commission Secretary*
Regina, Saskatchewan

John Marshall, *Commission Deputy Secretary*
Regina Saskatchewan

Paul McLeod, *Senior Data Analyst, GIS Coordinator*
Regina, Saskatchewan

Clayton Bender, *Data Analyst, GIS Technician*
Regina Saskatchewan

Lindsay Staples, *Administrative Support*
Regina, Saskatchewan

Acknowledgements

The Commission wishes to thank Dr. Michael Boda and Elections Saskatchewan for its assistance throughout the Commission’s work, in particular Paul McLeod and Clayton Bender for their advance work in preparing tools that facilitated the redistribution process.

ABOUT THE COMMISSION

In 1972, Saskatchewan established its first independent commission to delimit provincial electoral boundaries. For the previous 67 years of the province’s history, the Legislative Assembly set provincial electoral boundaries.

The current commission, established on April 27, 2022 under *The Boundaries Commission Act, 1993* is the seventh provincial boundaries commission.

The Act specifies that the Commission must recommend boundaries for the 59 constituencies south of the line that divides them from the two northern constituencies, Athabasca and Cumberland.

The Commission is guided in its work by the principle that every vote should bear an equal value to the extent practical, subject to those variations considered necessary because of sparsity, density, or relative rates of growth; accessibility, size, shape, or physical features of regions; or special community or diversities of interest, as permitted by the governing legislation.

The Commission is mandated to produce an interim report of new provincial constituency boundaries within three months of being formed. It may then hold public hearings before tabling a final report with the Legislative Assembly three months after the interim report.

Commission	Year of Final Report	Chairperson	Deputy Chairperson	Member(s)	Secretary
1 st	1973	The Honourable Justice P. H. Maguire	Dr. John H. Archer	Gordon Barnhart	Donald W. Dell
2 nd	1980	The Honourable Justice R. A. MacDonald	Gordon Barnhart	Dr. John H. Archer	Michael B. Ryan
3 rd	1988	The Honourable E. M. Culliton	His Honour Judge R. Harvie Allan	Keith Lampard	Dr. John H. Archer
4 th	1991	Dr. John H. Archer	Honourable Justice E. C. Malone	Honourable Justice R. L. Barclay	Keith Lampard
5 th	2002	The Honourable Madam Justice E. J. Gunn	Stuart G. Pollon	Larry Deters	Janice G. Baker
6 th	2012	The Honourable Justice Neil Gabrielson	Stuart G. Pollon	Harry Van Mulligen	David Wilkie
7 th	2022	The Honourable Justice Donald Layh		Joe Donlevey Frank Quennell	Dr. Michael Boda

THE COMMISSION’S WORK

Establishing the Commission

The Constituency Boundaries Commission was established on April 27, 2022. The Honourable Justice Donald Layh was appointed chairperson by the Lieutenant Governor in Council following his nomination by the Chief Justice of Saskatchewan, pursuant to Section 5(2)(b) of *The Constituency Boundaries Act, 1993* (hereafter referred to as “the Act”). Joe Donlevy and Frank Quennell were appointed as members of the Commission by the Lieutenant Governor in Council after consultation with the leader of the opposition in the Legislative Assembly.

The Commission has carried out its work throughout the process under the provisions of the Act. In keeping with these provisions, Dr. Michael Boda, Chief Electoral Officer of Saskatchewan was appointed Secretary to the Commission, providing logistical support for the Commission’s work. Further, the Commission first met in early May to adopt a schedule for its redistricting sessions and for public hearings. The redistricting sessions were conducted in June and were facilitated by the Commission secretary and the staff at Elections Saskatchewan.

North-South Dividing Line

Section 12 of the Act directs the Commission to prepare a report containing the Commission’s recommendations respecting constituency boundaries for the 59 constituencies lying south of the northern dividing line. Additionally, the Commission is directed to provide boundary descriptions for each of the 59 proposed constituencies and the proposed name for each constituency.

The “dividing line” referred to is defined by Section 2(e) of the Act as follows:

“**dividing line**” means the line that:

- (i) divides Saskatchewan into a northern area and southern area; and
- (ii) is described in the Schedule to this *Act*.

A map illustrating the dividing line is included in this report as Appendix A.

Constituency Population Quotient

Provincial boundaries are to be drawn in reference to a constituency population quotient. Section 13(1) of the Act reads:

- (1) In preparing its report respecting proposed constituencies south of the dividing line, a commission shall establish a constituency population quotient in accordance with subsection (2).
- (2) The constituency population quotient is to be calculated in accordance with the following formula:

$$CPQ = \frac{TP - NP}{59}$$

Where:

- CPQ is the constituency population quotient;
- TP is the total population; and
- NP is the northern population.

The total population is defined by the Act as “... the total population of Saskatchewan that is 18 years of age or older as determined pursuant to the census that a commission is established to consider.” The northern population is defined by the Act as “... that part of the total population which is north of the dividing line as estimated by a commission.”

The Commission is required by Section 3(10) of the Act to base its report on the 2021 census. The rules for drafting constituency boundaries are defined in subsection 14(1) of the Act:

- (1) Subject to subsections (2) and (3), in determining the area to be included in a proposed constituency south of the dividing line and in fixing the boundaries of that constituency, a commission shall ensure that the population of each proposed constituency is, as nearly as possible, equal to the constituency population quotient.
- (2) A commission may depart from the requirements of subsection (1) where, in its opinion, it is necessary to do so because of:

(a) special geographic considerations, including:

(i) sparsity, density or relative rates of growth of population in various regions south of the dividing line;

(ii) accessibility to the regions mentioned in subclause (i); or

(iii) the size and shape of the regions described in subclause (i);

(b) a special community of interests or diversity of interests of persons residing in regions south of the dividing line; or

(c) physical features of regions south of the dividing line.

(3) A commission shall ensure that the population of each constituency south of the dividing line remains within 5%, either more or less, of the constituency population quotient.
- The demographic data which includes those persons who are 18 years of age or older first became available from Statistics Canada on April 27, 2022. The Clerk of Executive Council advised the Chairperson of the Commission on May 20, 2022 of the total population of 867,855.
- Applying the formula above, the constituency population quotient was calculated as follows:
- $$CPQ = \frac{867,855 - 23,823}{59}$$
$$CPQ = 14,306$$
- Therefore, a 5% variance over and under the quotient would mean that all constituencies would have to have a population between 13,590 and 15,021.
- As can be seen from the following table of the Constituencies as they existed prior to the Commission’s work, a number of adjustments were required to ensure populations were within the 5% variance prescribed by the Act.
- | Constituency Name | Population 18+ | Variance |
|---------------------------|----------------|----------|
| Arm River | 14,238 | -0.5 |
| Batoche | 13,741 | -3.9 |
| Biggar-Sask Valley | 13,872 | -3.0 |
| Cannington | 12,536 | -12.4 |
| Canora-Pelly | 12,770 | -10.7 |
| Carrot River Valley | 12,759 | -10.8 |
| Cut Knife-Turtleford | 13,440 | -6.1 |
| Cypress Hills | 13,071 | -8.6 |
| Estevan | 12,419 | -13.2 |
| Humboldt-Watrous | 13,344 | -6.7 |
| Indian Head-Milestone | 14,179 | -0.9 |
| Kelvington-Wadena | 12,471 | -12.8 |
| Kindersley | 12,503 | -12.6 |
| Last Mountain-Touchwood | 13,004 | -9.1 |
| Lloydminster | 15,191 | 6.2 |
| Lumsden-Morse | 14,190 | -0.8 |
| Martensville-Warman | 18,453 | 29.0 |
| Meadow Lake | 14,189 | -0.8 |
| Melfort | 12,693 | -11.3 |
| Melville-Saltcoats | 13,086 | -8.5 |
| Moose Jaw North | 13,504 | -5.6 |
| Moose Jaw Wakamow | 12,938 | -9.6 |
| Moosomin | 12,921 | -9.7 |
| Prince Albert Carlton | 14,664 | 2.5 |
| Prince Albert Northcote | 13,281 | -7.2 |
| Regina Coronation Park | 13,189 | -7.8 |
| Regina Douglas Park | 14,134 | -1.2 |
| Regina Elphinstone-Centre | 12,540 | -12.3 |
| Regina Gardiner Park | 13,654 | -4.6 |
| Regina Lakeview | 13,088 | -8.5 |
| Regina Northeast | 13,532 | -5.4 |
- 12 2022 SASKATCHEWAN CONSTITUENCY BOUNDARIES COMMISSION
- 2022 SASKATCHEWAN CONSTITUENCY BOUNDARIES COMMISSION 13

Constituency Name	Population 18+	Variance
Regina Pasqua	24,164	68.9
Regina Rochdale	18,101	26.5
Regina Rosemont	13,480	-5.8
Regina University	12,937	-9.6
Regina Walsh Acres	12,277	-14.2
Regina Wascana Plains	20,247	41.5
Rosetown-Elrose	12,726	-11.0
Rosthern-Shellbrook	12,812	-10.4
Saskatchewan Rivers	14,219	-0.6
Saskatoon Centre	13,381	-6.5
Saskatoon Churchill-Wildwood	14,328	0.2
Saskatoon Eastview	12,903	-9.8
Saskatoon Fairview	17,003	18.9
Saskatoon Meewasin	13,609	-4.9
Saskatoon Northwest	12,118	-15.3
Saskatoon Nutana	13,233	-7.5
Saskatoon Riversdale	13,565	-5.2
Saskatoon Silverspring-Sutherland	14,695	2.7
Saskatoon Southeast	16,828	17.6
Saskatoon Stonebridge-Dakota	22,520	57.4
Saskatoon University	13,024	-9.0
Saskatoon Westview	16,701	16.7
Saskatoon Willowgrove	23,210	62.2
Swift Current	13,386	-6.4
The Battlefords	14,082	-1.6
Weyburn-Big Muddy	13,159	-8.0
Wood River	12,705	-11.2
Yorkton	13,025	-9.0

Public Comment

Under Section 17(1) of the Act, the Commission may hold hearings at the times and places that it considers appropriate. Those who wish to attend these meetings may do so by consulting the schedule on the Commission’s website at www.saskboundaries.ca.

If you wish to make a written submission, you must do so no later than 15 days prior to the date of the meeting sought to be addressed. All submissions should:

- Indicate the name and address of the person making the submission;
- Include a concise summary of the presentation (which may include the following):
 - Identify the proposed constituency you are concerned about
 - Specify your concerns
 - Propose solutions to address your concerns
 - Review the effect of your solutions on neighbouring proposed constituencies
- Indicate the political, financial, or other interest of the person making the submission; and
- Indicate if you wish to appear and be heard at the public hearing

Submissions may either be made online at www.saskboundaries.ca or mailed to:

Commission Deputy Secretary
Saskatchewan Provincial Constituency Boundaries Commission 2022
c/o Elections Saskatchewan
#301-3303 Hillsdale Street
Regina, Saskatchewan
Canada S4S 6W9

Email: info@saskboundaries.ca

APPENDICES

Appendix A – Dividing Line

Appendix B – List of Proposed Constituencies

Appendix C – Map of Proposed Southern Constituencies

Appendix D – Maps of Individual Proposed Constituencies

Appendix E – Map of Moose Jaw Proposed Constituencies

Appendix F – Map of Prince Albert Proposed Constituencies

Appendix G – Map of Regina Proposed Constituencies

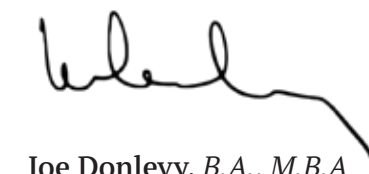
Appendix H – Map of Saskatoon Proposed Constituencies

All of which is respectfully submitted.

DATED at the City of Regina, in the Province of Saskatchewan this 27th day of July, 2022.



The Honourable Justice Donald Layh



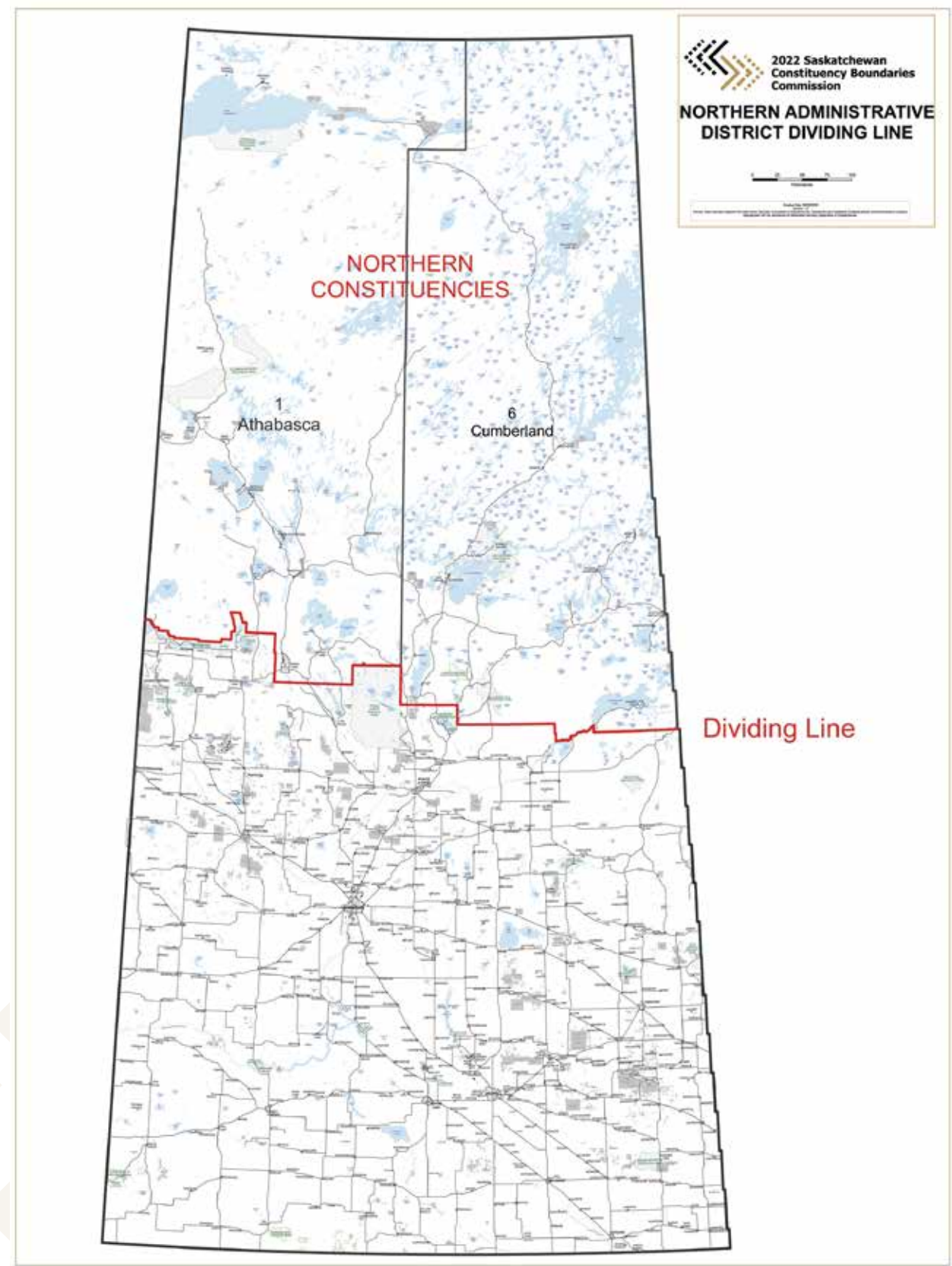
Joe Donlevy, B.A., M.B.A



Frank Quennell, Q.C.

Copies of this report are available for download from the Saskatchewan Provincial Boundaries Commission 2022 Website at www.saskboundaries.ca.

APPENDIX A - DIVIDING LINE

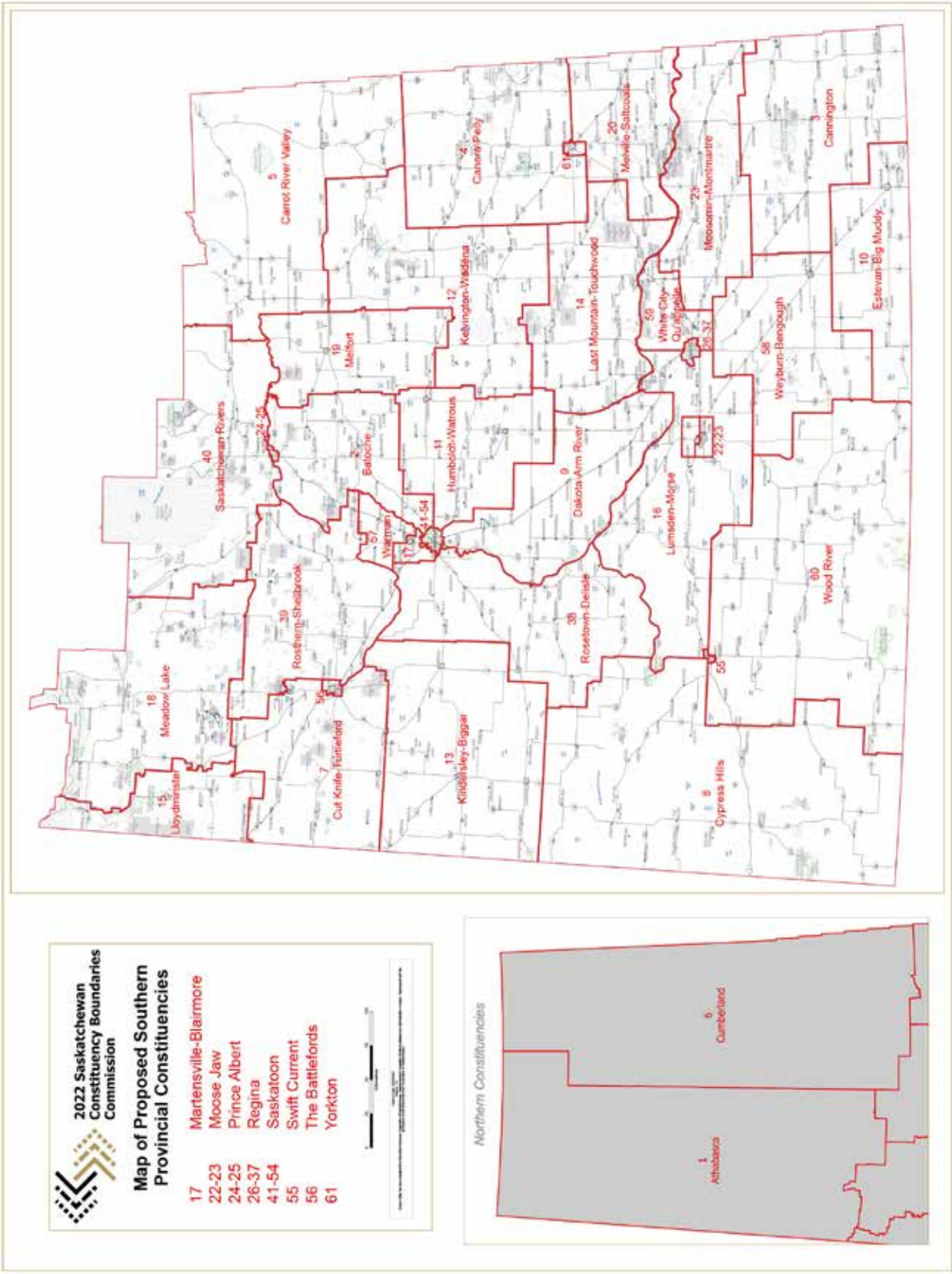


APPENDIX B - LIST OF PROPOSED CONSTITUENCIES

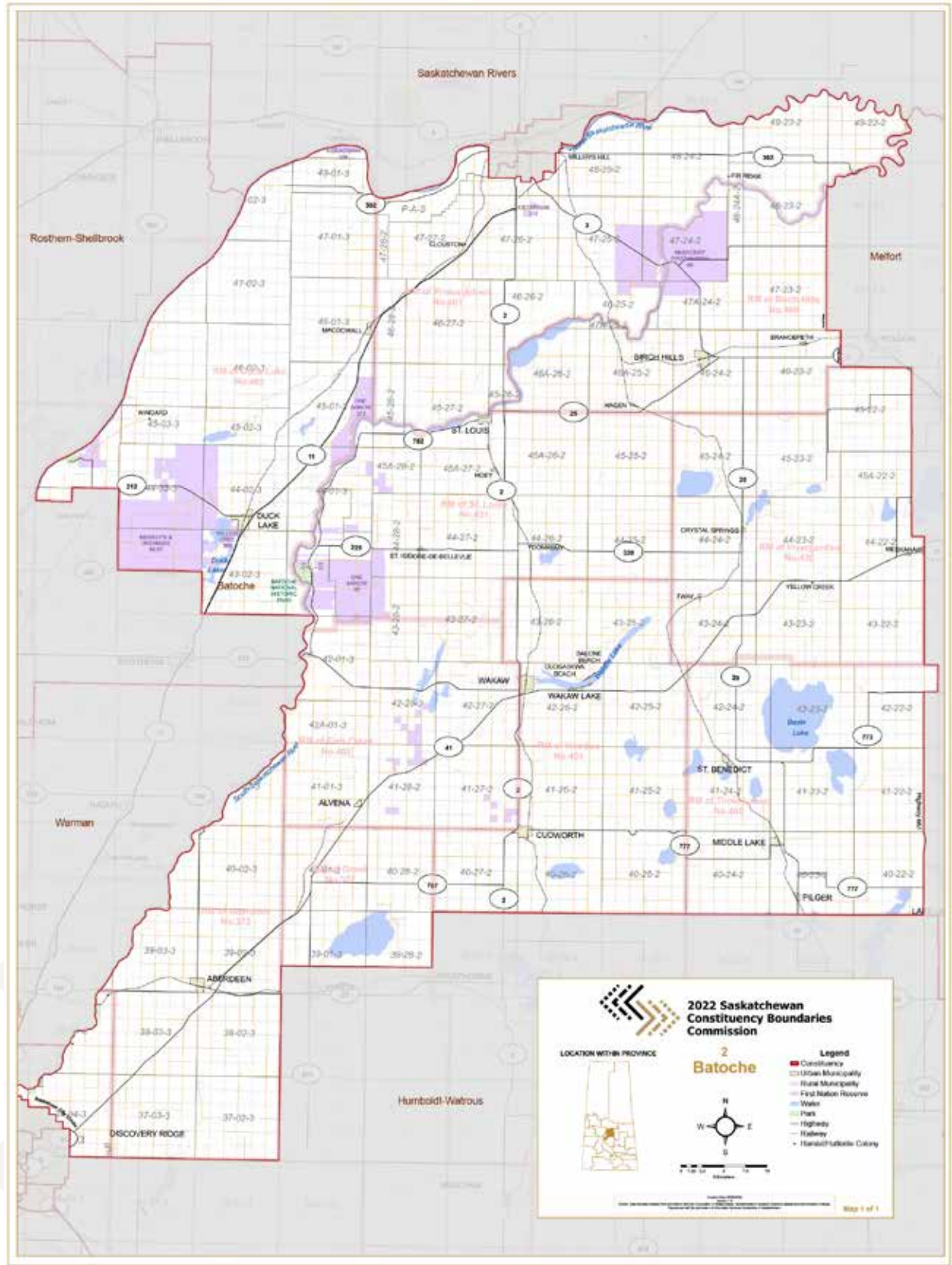
Constituency Name	Population 18+	Percentage Variance from Provincial Quotient
Northern Constituencies		
Athabasca	9,728	Not Applicable
Cumberland	14,095	Not Applicable
Southern Constituencies		
Batoche	13,908	-2.8%
Cannington	14,331	0.2%
Canora-Pelly	14,102	-1.4%
Carrot River Valley	13,748	-3.9%
Cut Knife-Turtleford	14,899	4.1%
Cypress Hills	14,663	2.5%
Dakota-Arm River	13,660	-4.5%
Estevan-Big Muddy	13,659	-4.5%
Humboldt-Watrous	14,173	-0.9%
Kelvington-Wadena	14,055	-1.8%
Kindersley-Biggar	13,590	-5.0%
Last Mountain-Touchwood	13,897	-2.9%
Lloydminster	14,318	0.1%
Lumsden-Morse	14,024	-2.0%
Martensville-Blairmore	14,258	-0.3%
Meadow Lake	14,036	-1.9%
Melfort	13,933	-2.6%
Melville-Saltcoats	13,824	-3.4%
Moose Jaw North	13,742	-3.9%
Moose Jaw Wakamow	13,666	-4.5%
Moosomin-Montmartre	14,425	0.8%
Prince Albert Carlton	14,086	-1.5%
Prince Albert Northcote	13,859	-3.1%
Regina Coronation Park	14,974	4.7%
Regina Douglas Park	14,868	3.9%
Regina Elphinstone-Centre	14,760	3.2%
Regina Lakeview	14,954	4.5%

Constituency Name	Population 18+	Percentage Variance from Provincial Quotient
Regina Mount Royal	14,461	1.1%
Regina Northeast	14,157	-1.0%
Regina Pasqua	14,700	2.8%
Regina Rochdale	14,709	2.8%
Regina South Albert	14,919	4.3%
Regina University	14,592	2.0%
Regina Walsh Acres	14,600	2.1%
Regina Wascana Plains	14,465	1.1%
Rosetown-Delisle	14,313	0.0%
Rosthern-Shellbrook	13,767	-3.8%
Saskatchewan Rivers	14,457	1.1%
Saskatoon Centre	14,100	-1.4%
Saskatoon Chief Mistawasis	14,860	3.9%
Saskatoon Churchill-Wildwood	14,742	3.0%
Saskatoon Eastview	14,659	2.5%
Saskatoon Fairview	14,394	0.6%
Saskatoon Meewasin	14,726	2.9%
Saskatoon Nutana	14,715	2.9%
Saskatoon Riversdale	14,401	0.7%
Saskatoon Silverspring	14,886	4.1%
Saskatoon Southeast	14,910	4.2%
Saskatoon Stonebridge-Dakota	14,404	0.7%
Saskatoon University-Sutherland	14,774	3.3%
Saskatoon Westview	14,121	-1.3%
Saskatoon Willowgrove	14,706	2.8%
Swift Current	13,664	-4.5%
The Battlefords	14,103	-1.4%
Warman	13,599	-4.9%
Weyburn-Bengough	14,646	2.4%
White City-Qu'appelle	14,325	0.1%
Wood River	14,141	-1.2%
Yorkton	13,604	-4.9%

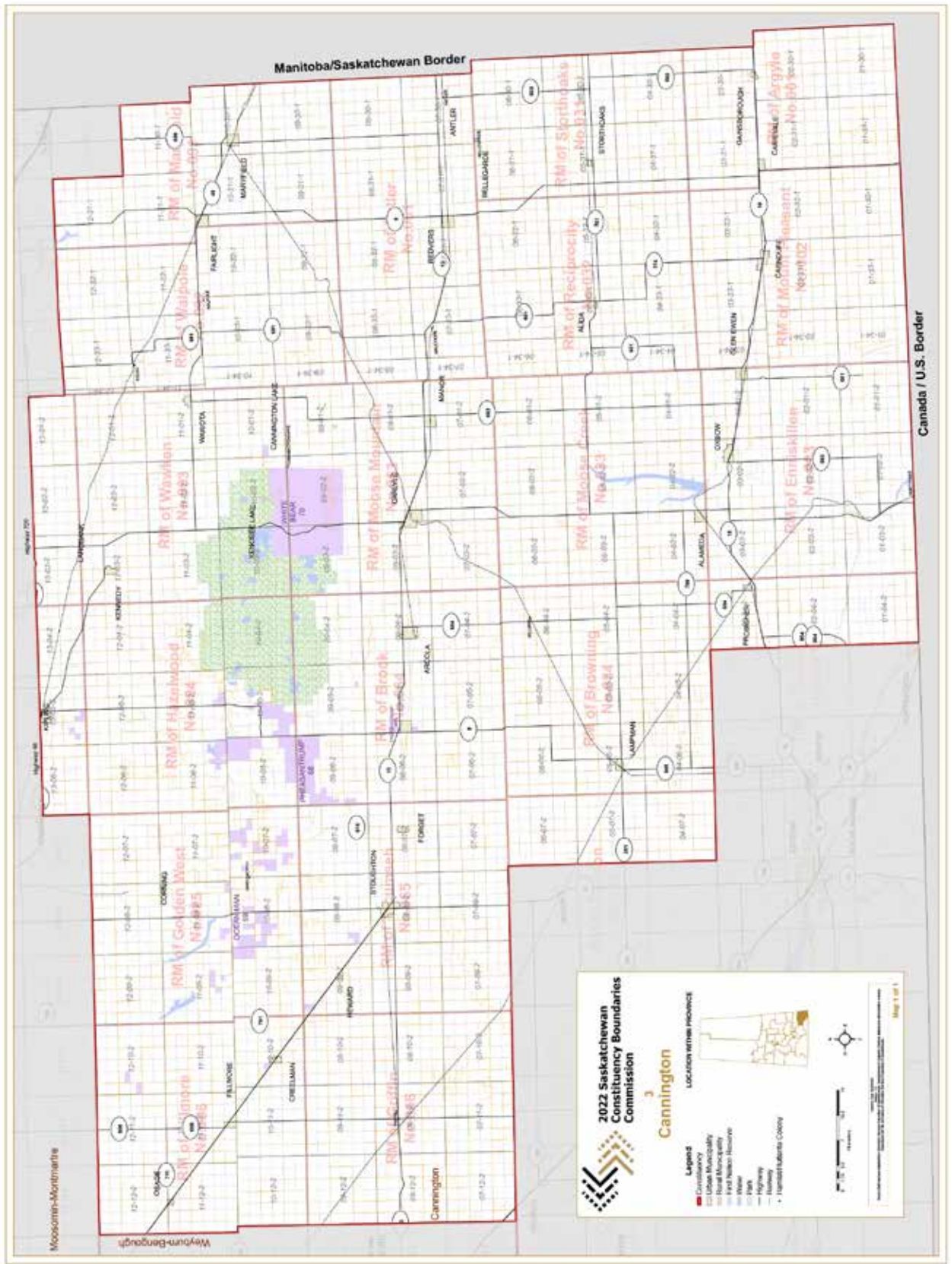
APPENDIX C - MAP OF PROPOSED SOUTHERN CONSTITUENCIES



Batoche



Cannington



2022 Saskatchewan Constituency Boundaries Commission

Canora-Pelly

LOCATION WITHIN PROVINCE

Legend

- Constituency
- Urban Municipality
- Rural Municipality
- First Nation Reserve
- Water
- Park
- Highway
- Railway
- Metropolitan/County

Map 1 of 1

Manitoba/Saskatchewan Border

Yorkton

Melville-Saltcoats

Carrot River Valley

Usherville

Endeavour

Lady Lake

Ketchikan

Hazel Dell

Sturgis

Preeceville

Stenon

Hyas

Crystal Lake

Norquay

Pelly

Arran

Invermay

Rama

Buchanan

Amsterdam

Canora

Mikado

Burgess Beach

Good Spirit Acres

Theodore

Springside

Ebenezer

Rhein

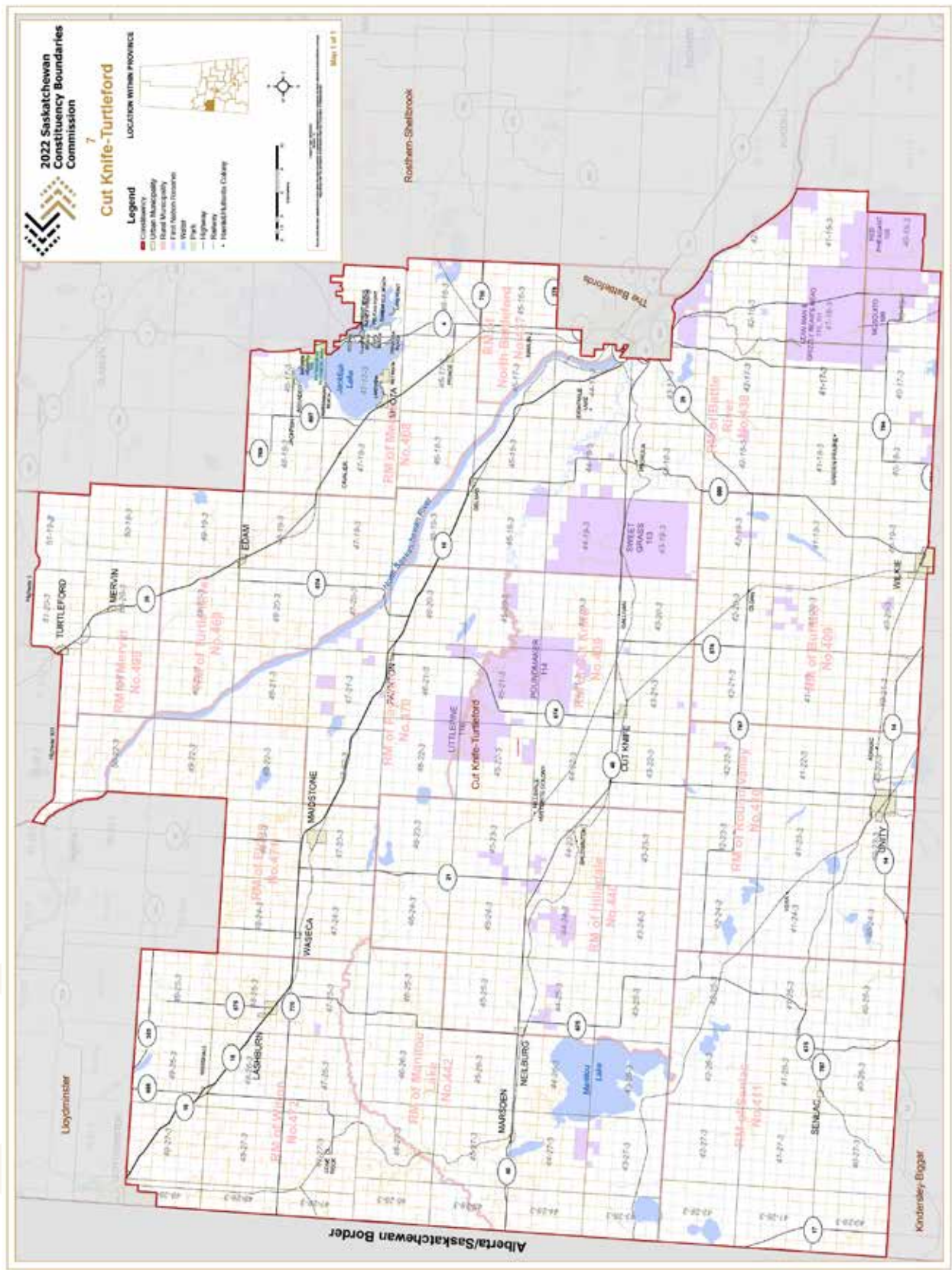
Kamsack

Runnymede

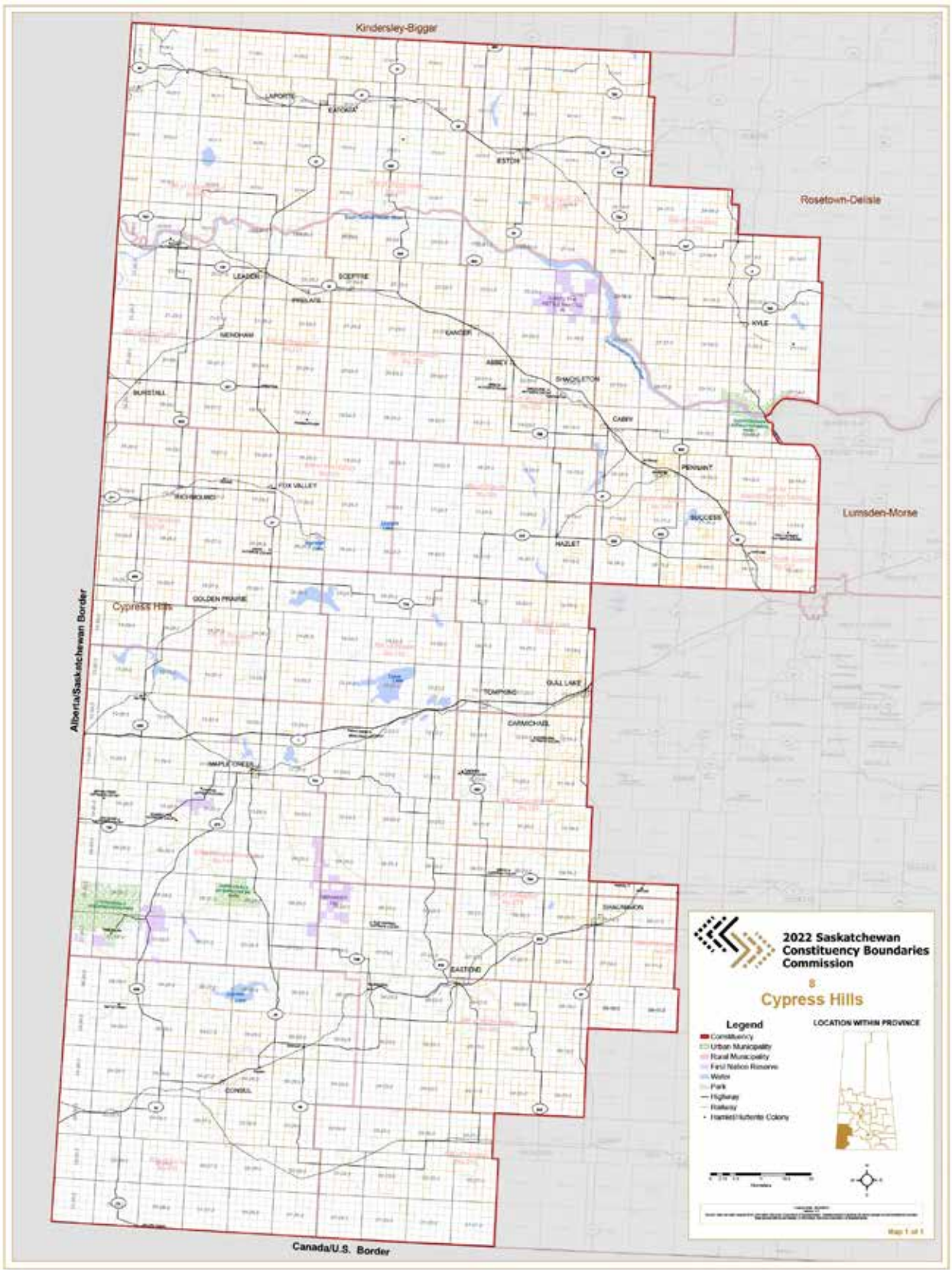
Togo

The map displays the Carrot River Valley and its surrounding areas, including Cumberland and Hudson Bay. The 2022 Saskatchewan Constituency Boundaries are shown, with the Carrot River Valley being a key feature. The map includes a legend, a scale bar, and a north arrow. The legend identifies various features such as the Carrot River, Carrot River Valley, and Carrot River Valley. The scale bar indicates distances in kilometers and miles. The north arrow points towards the top of the map.

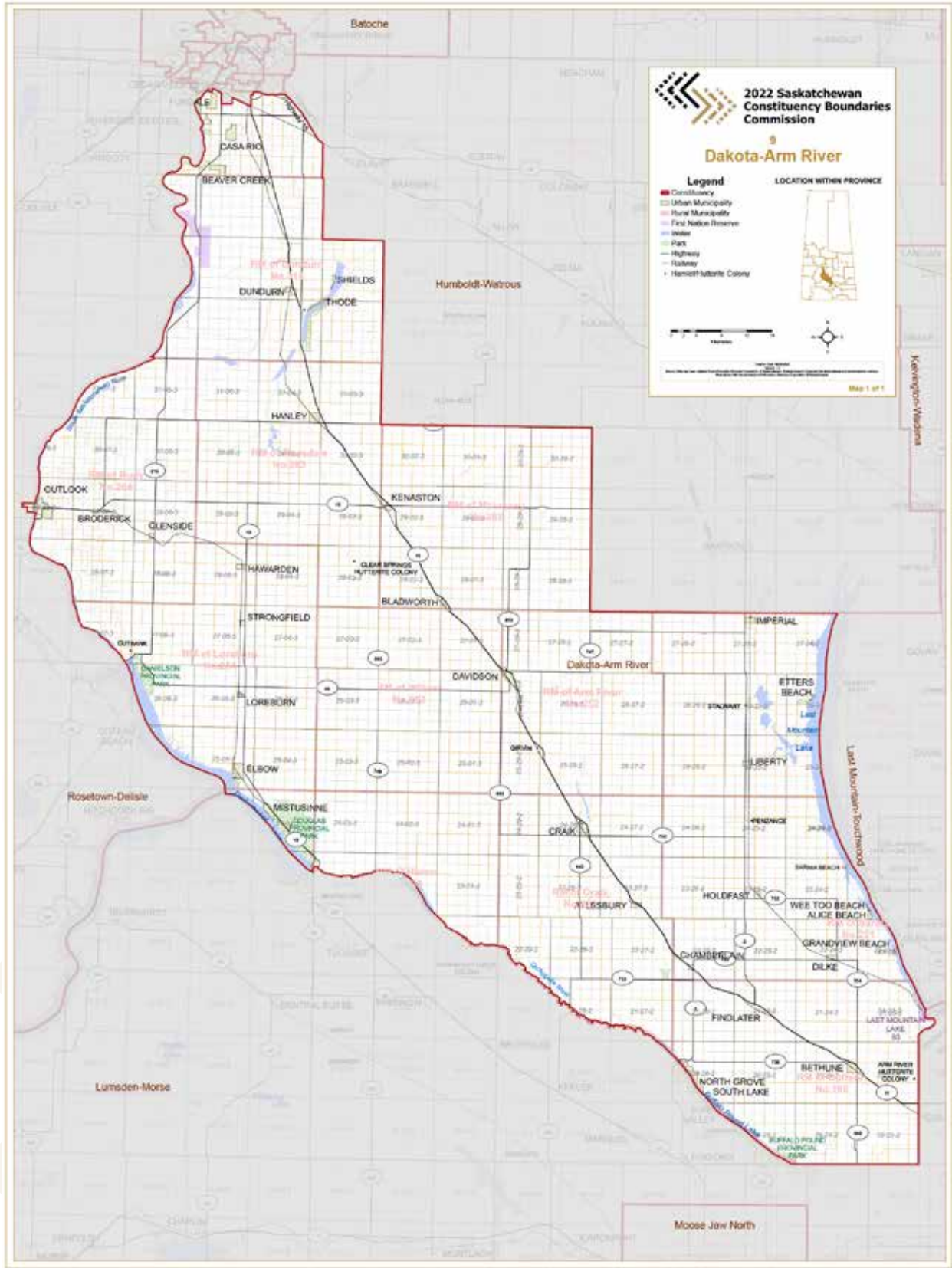
Cut Knife-Turtleford



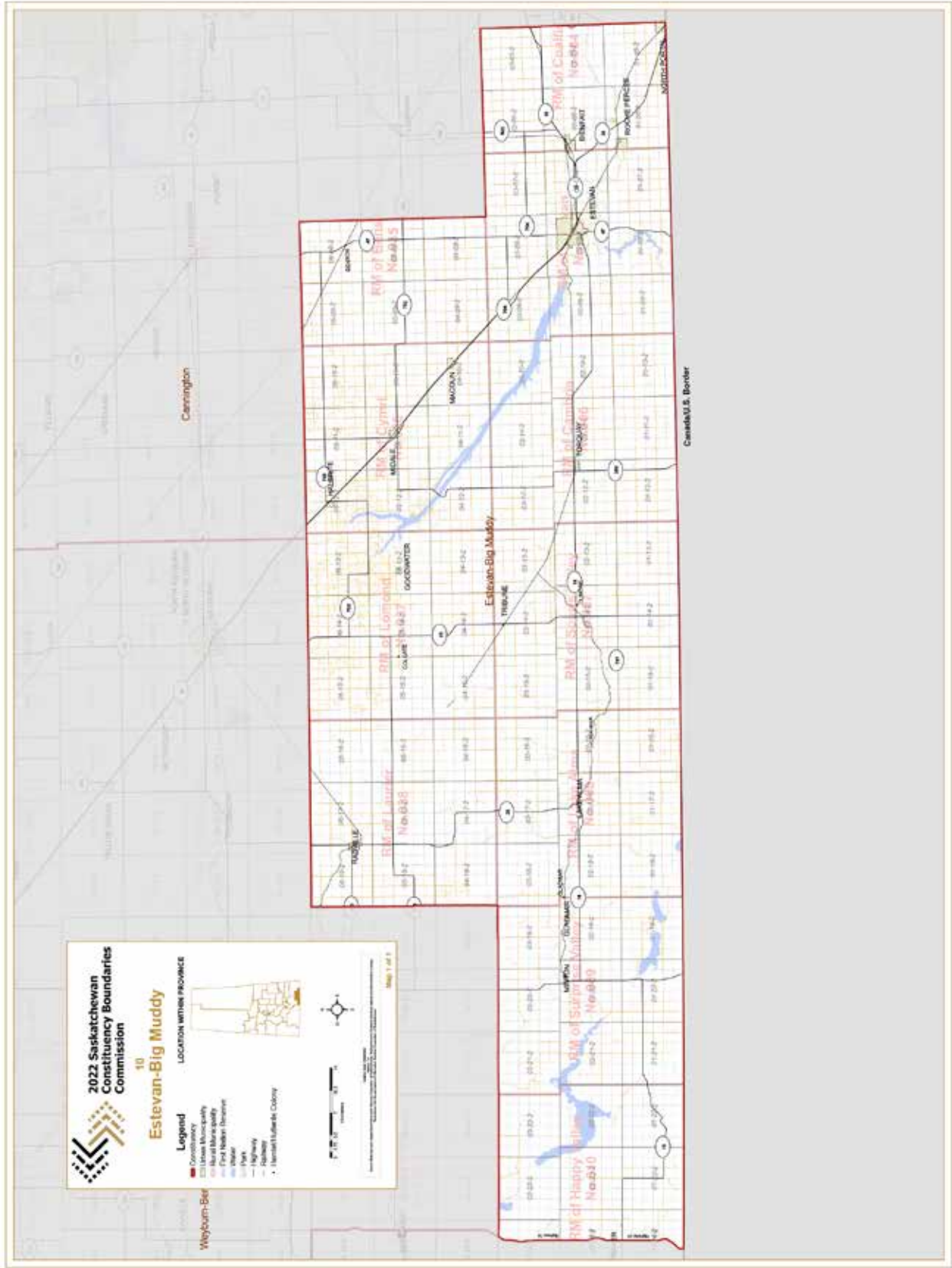
Cypress Hills



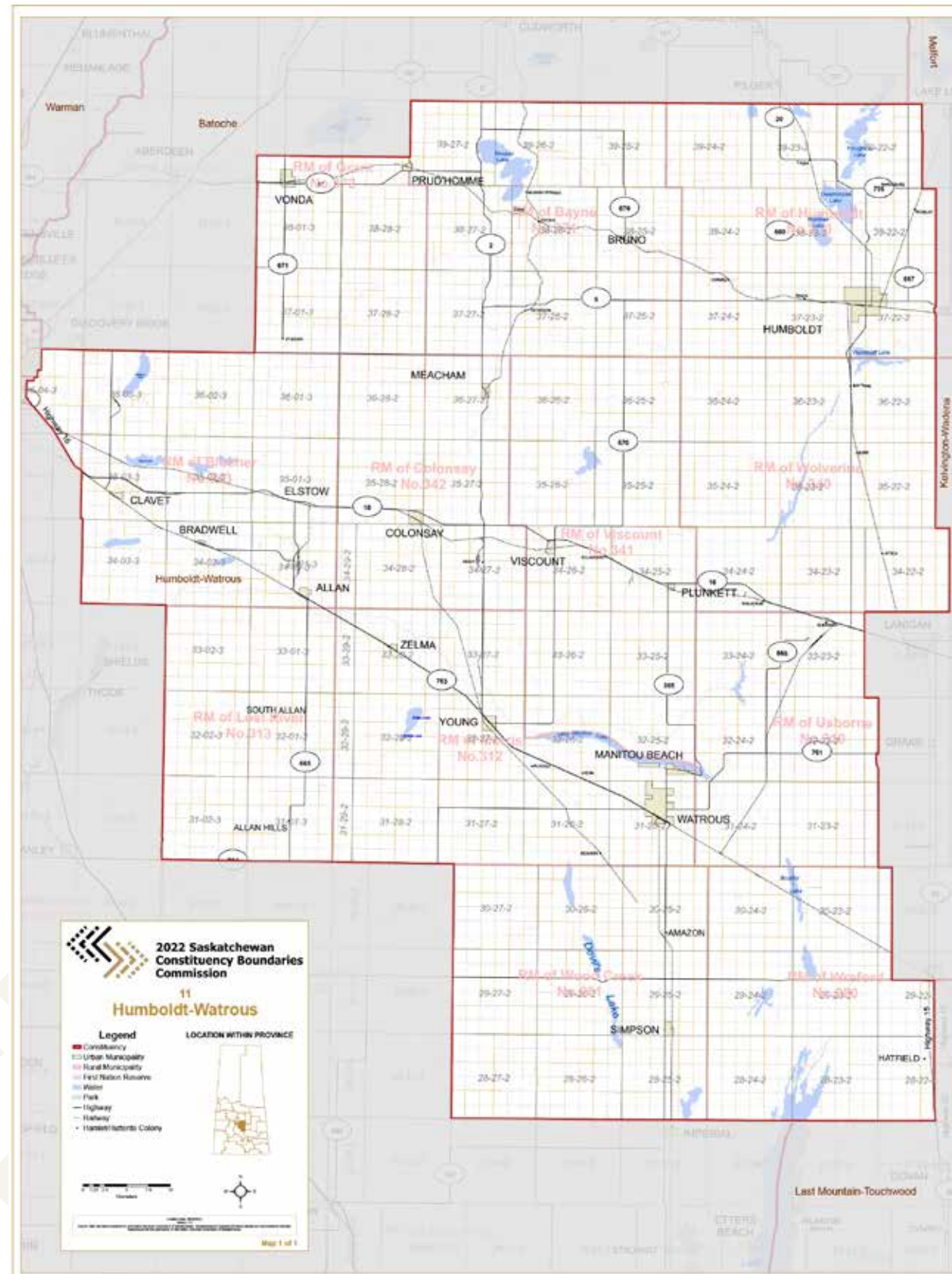
Dakota-Arm River



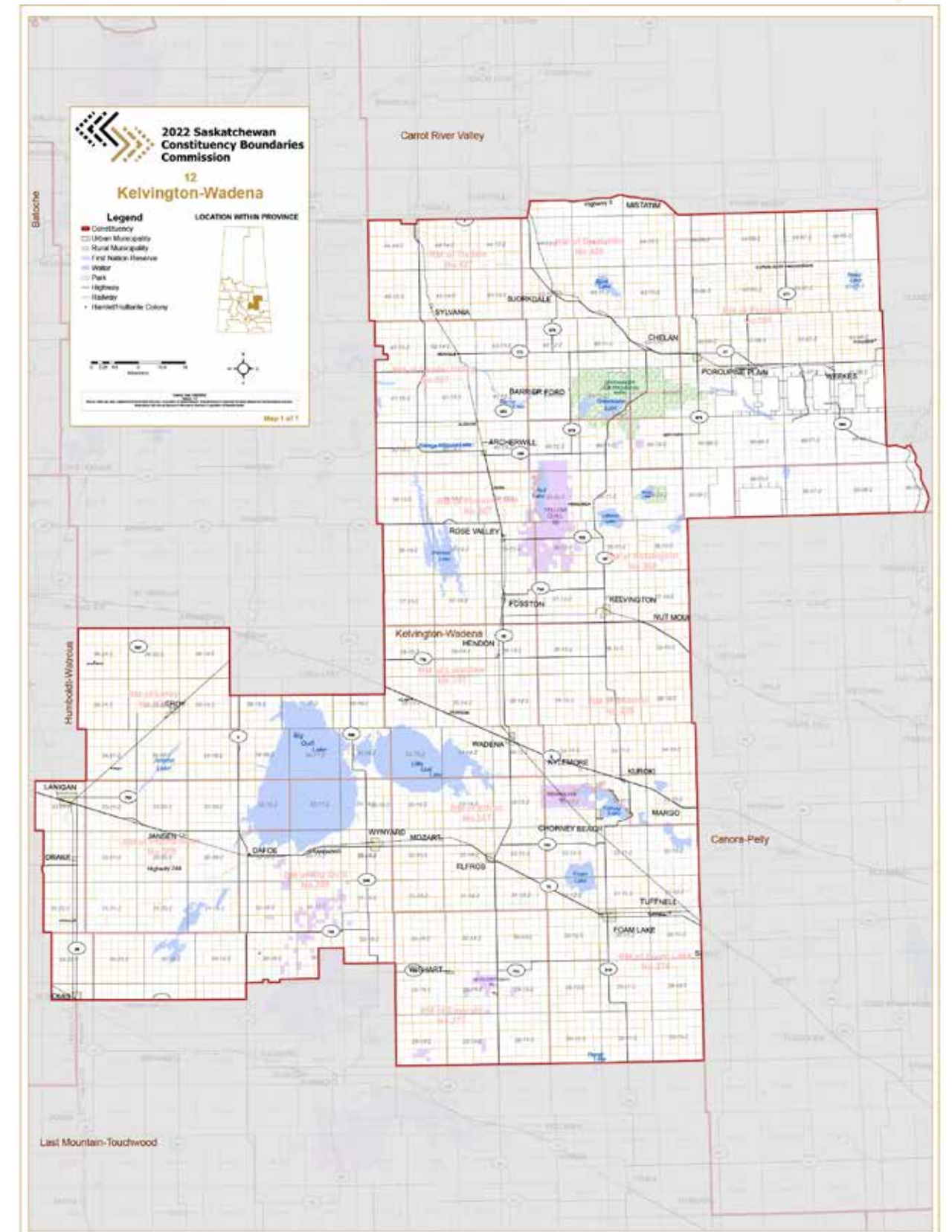
Estevan-Big Muddy



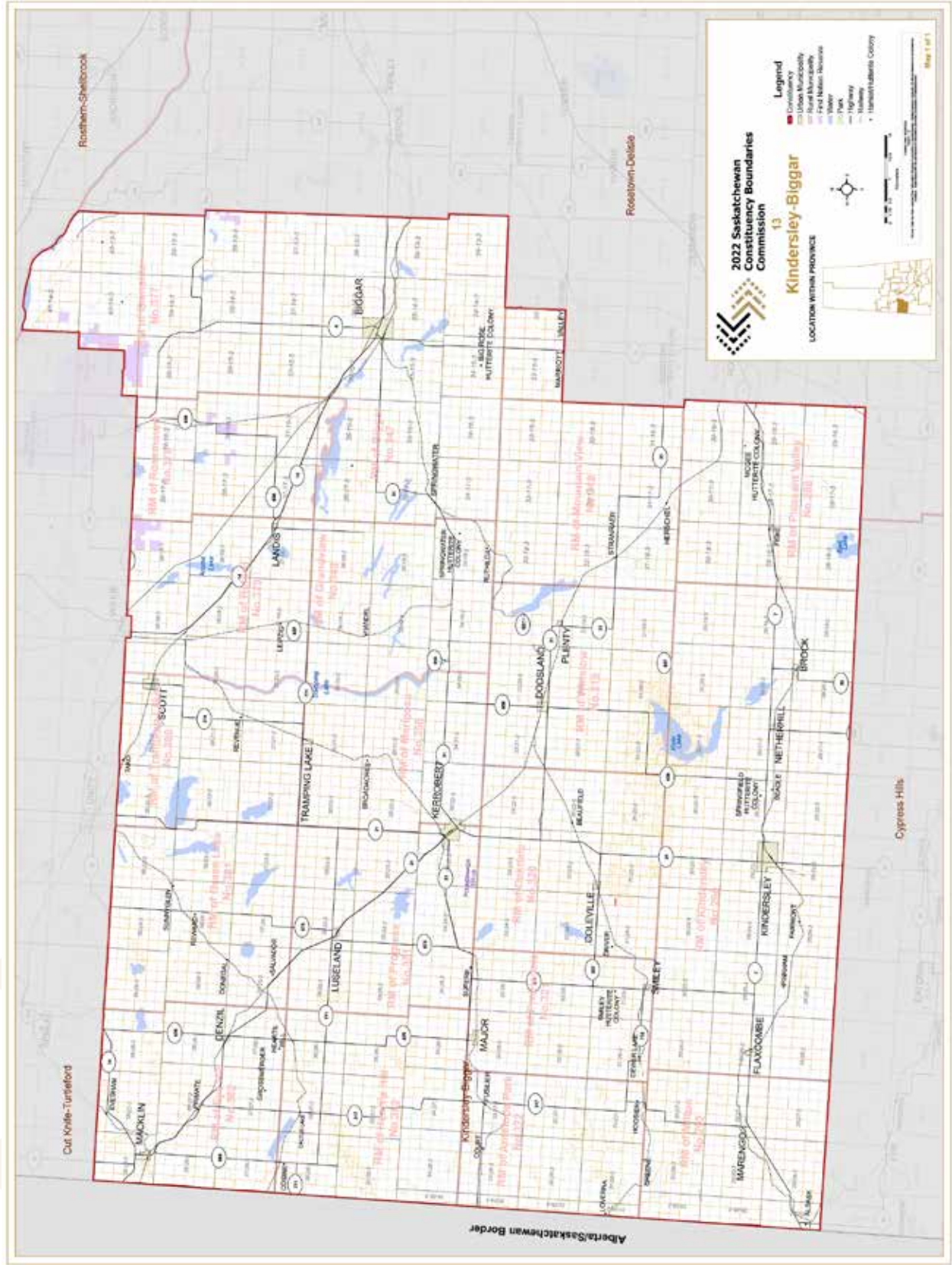
Humboldt-Watrous



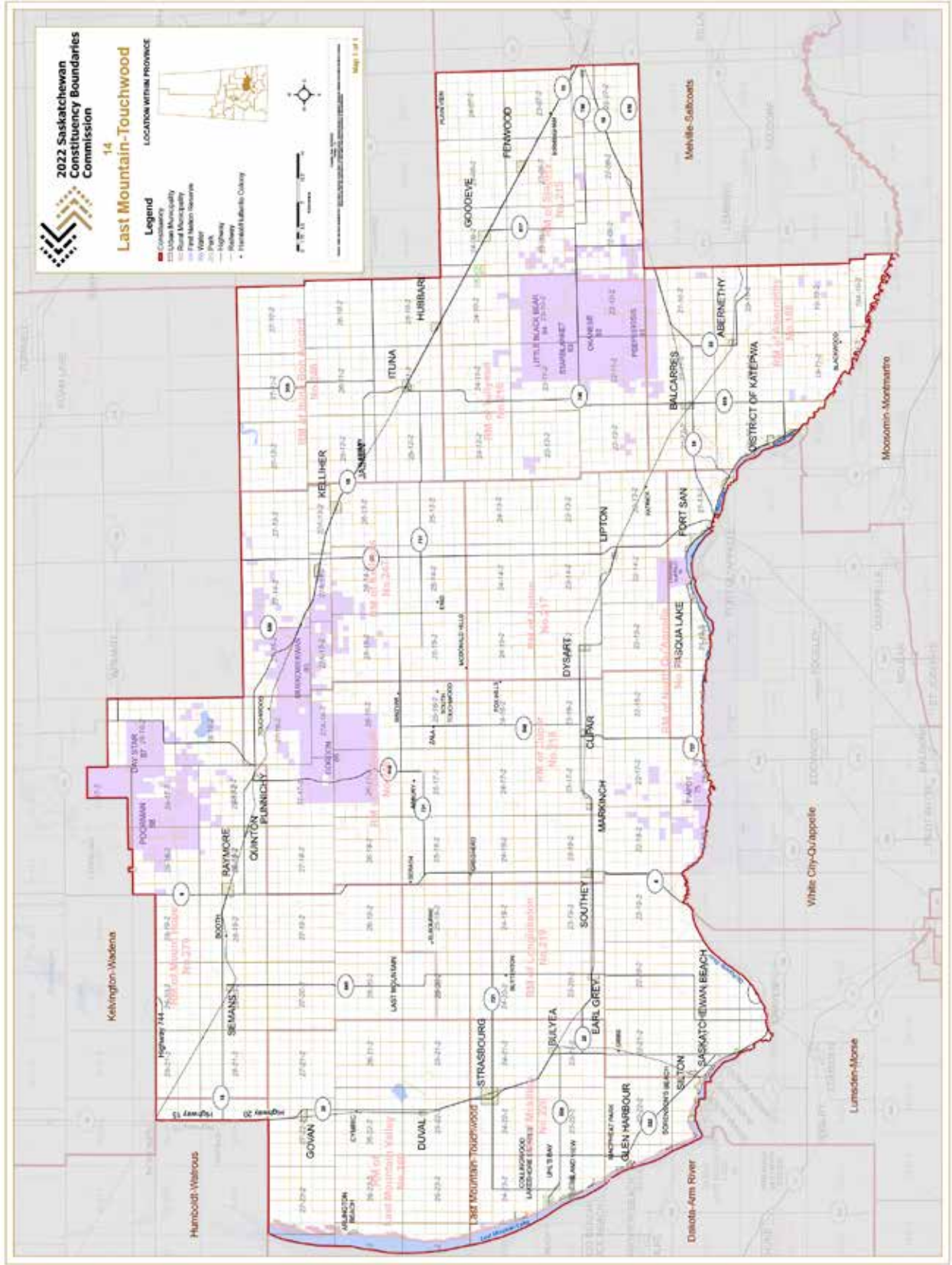
Kelvington-Wadena



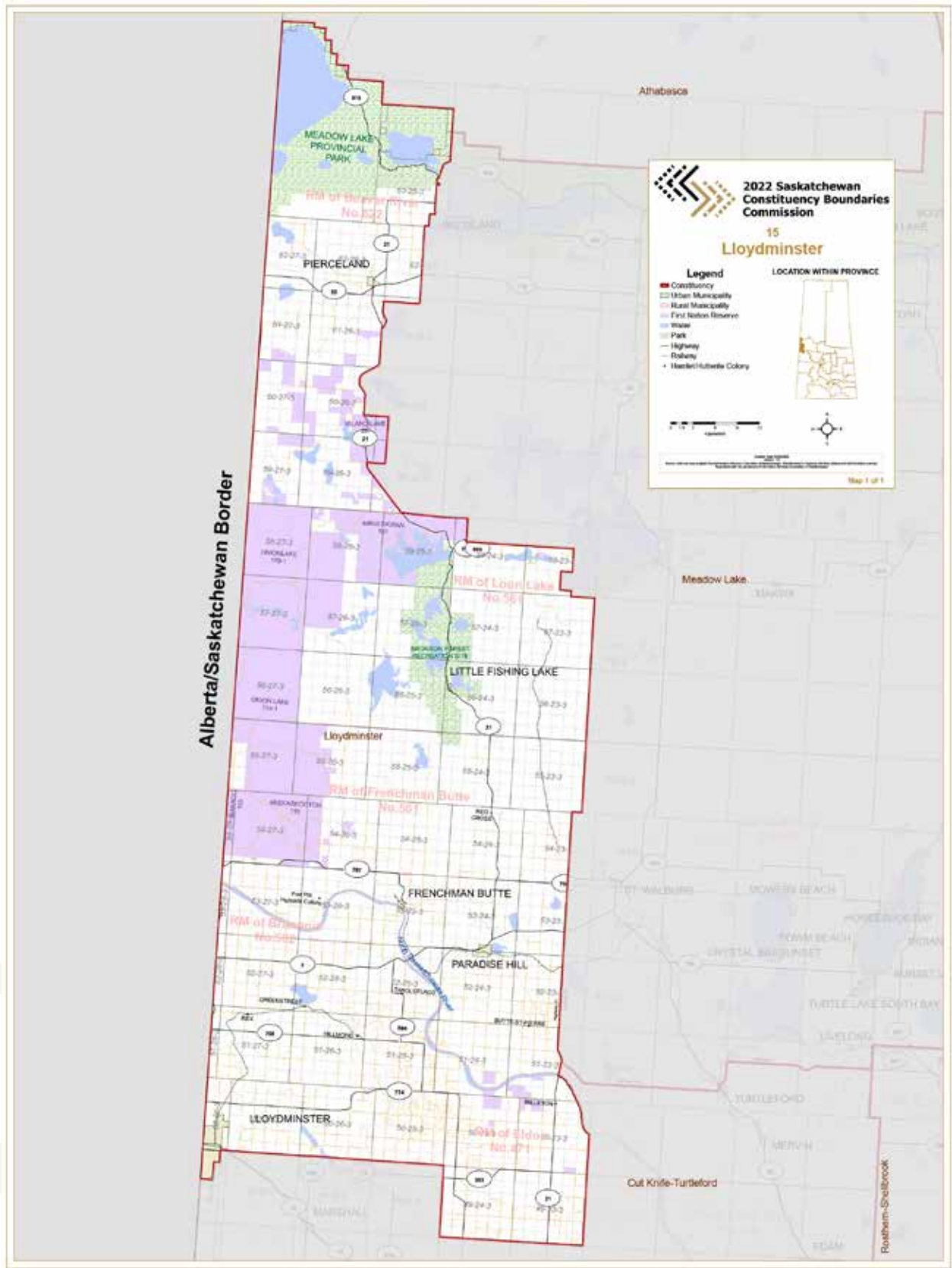
Kindersley-Biggar



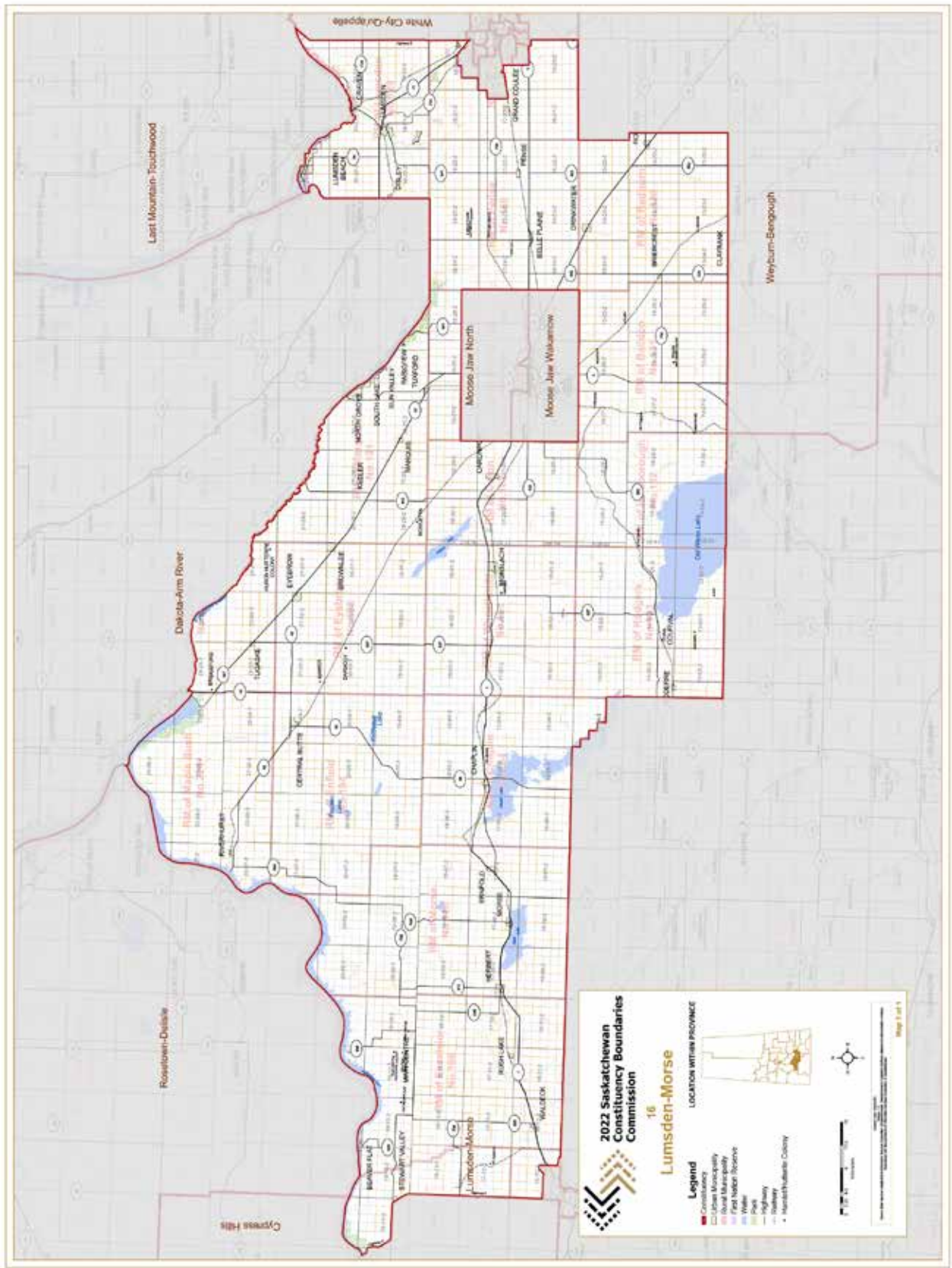
Last Mountain-Touchwood



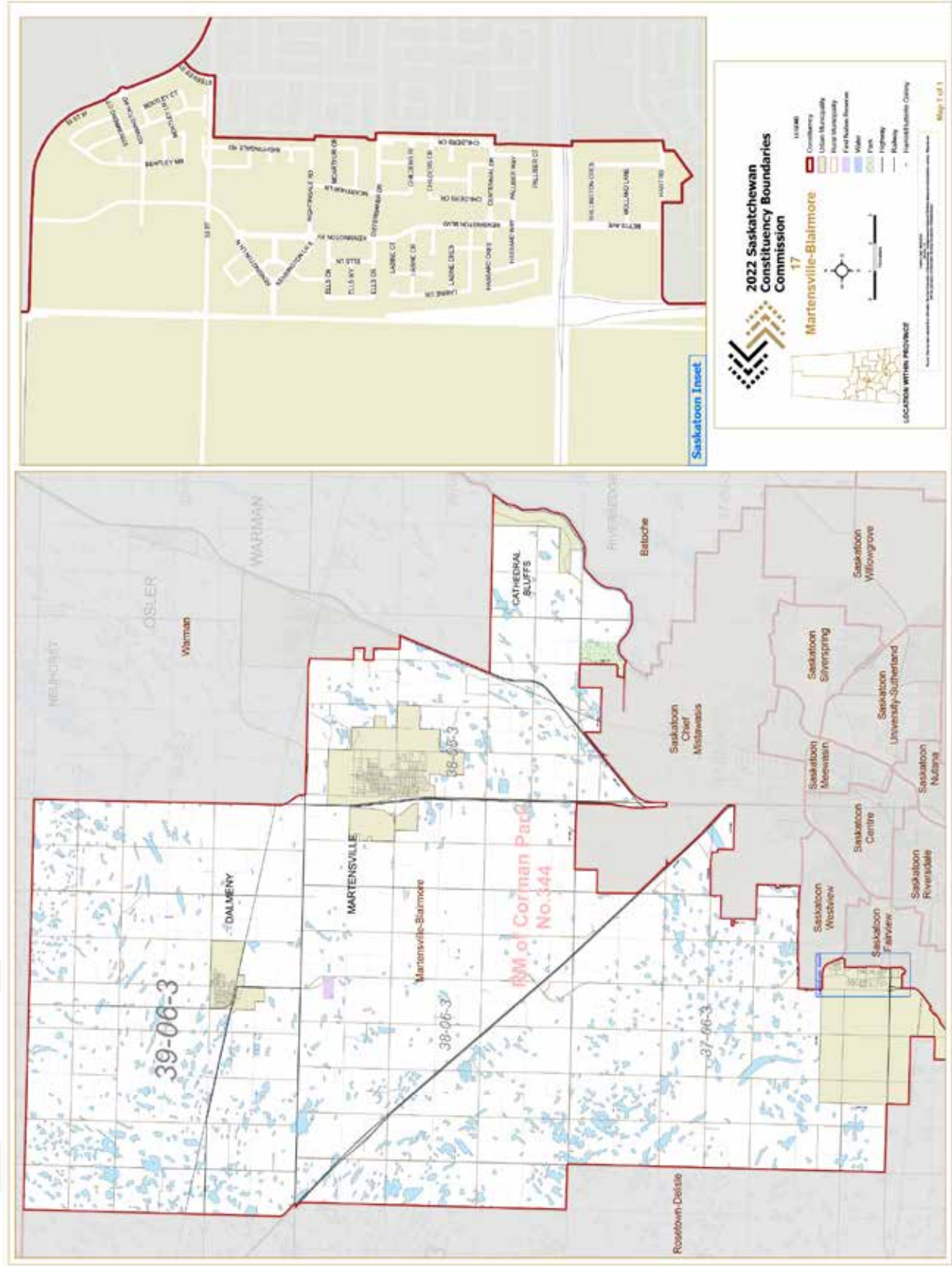
Lloydminster



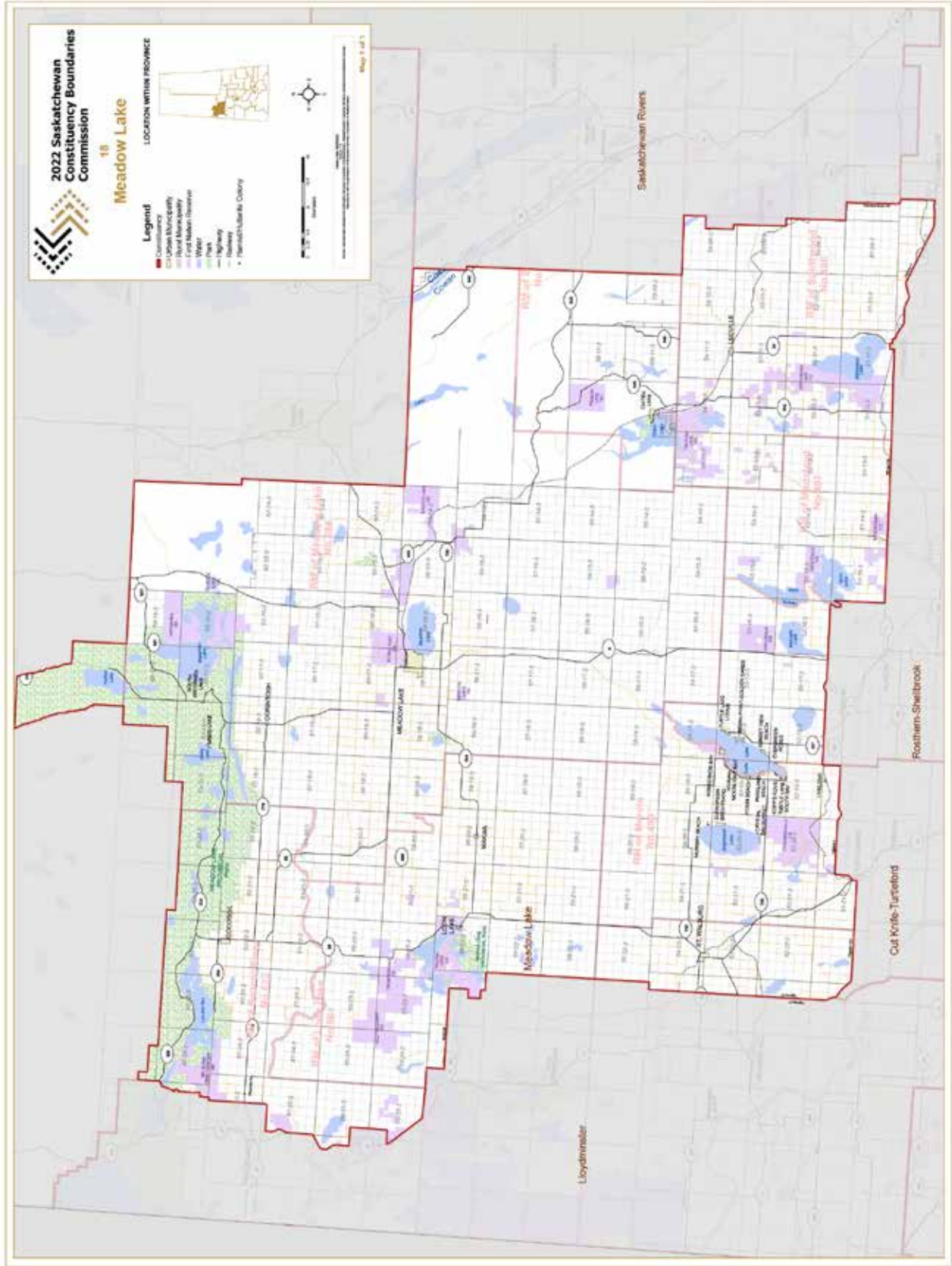
Lumsden-Morse



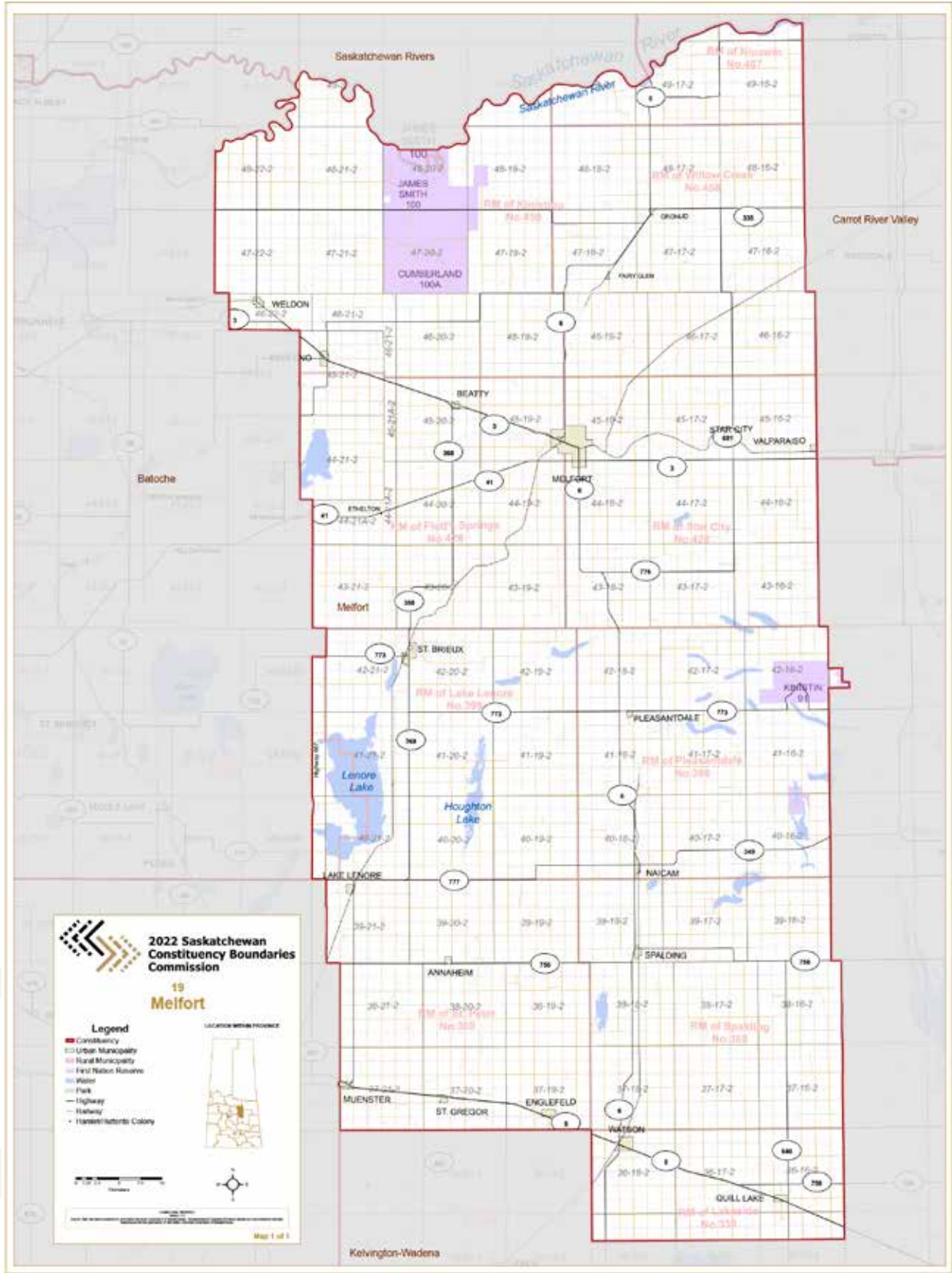
Martensville-Blairmore



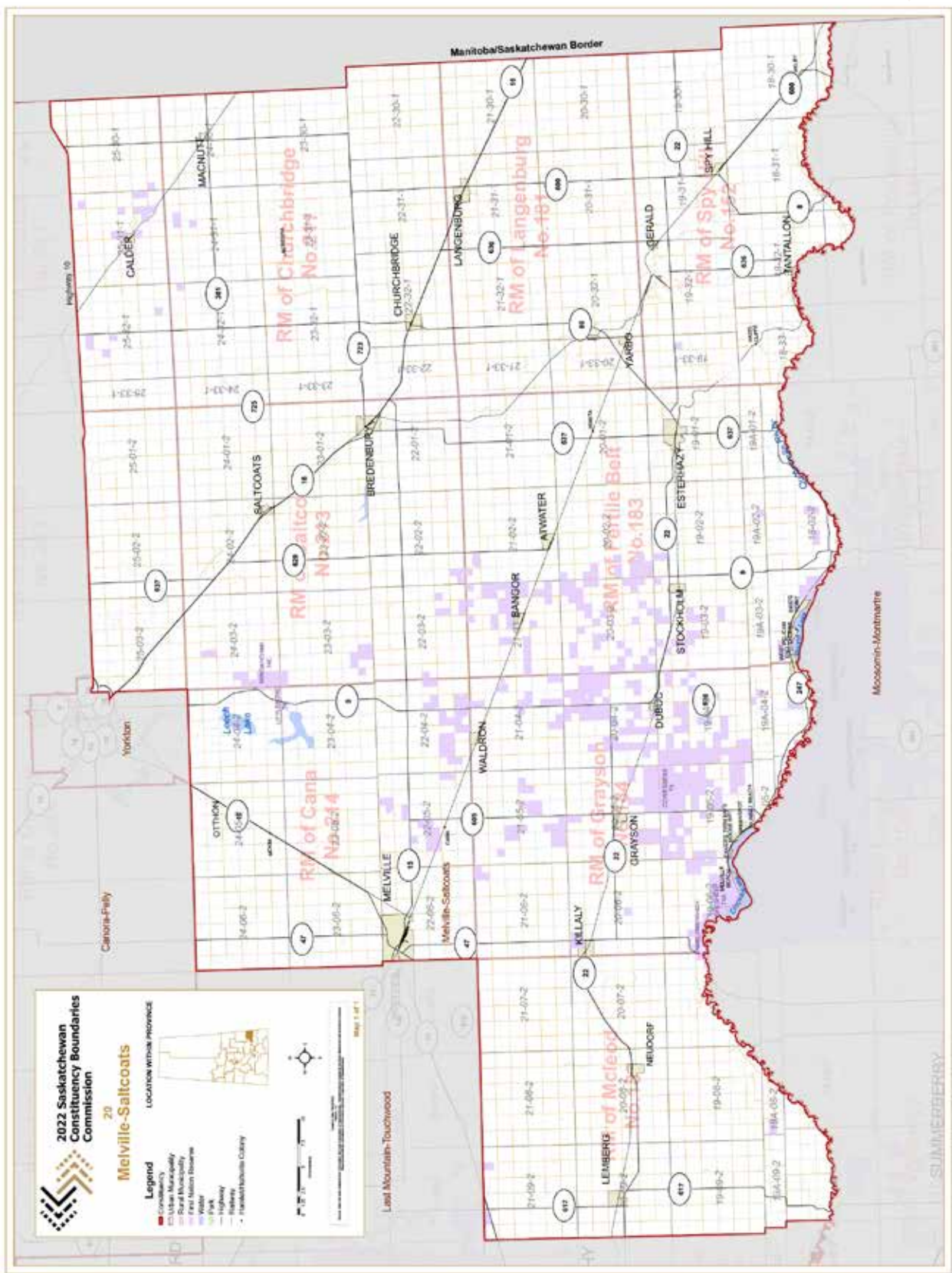
Meadow Lake



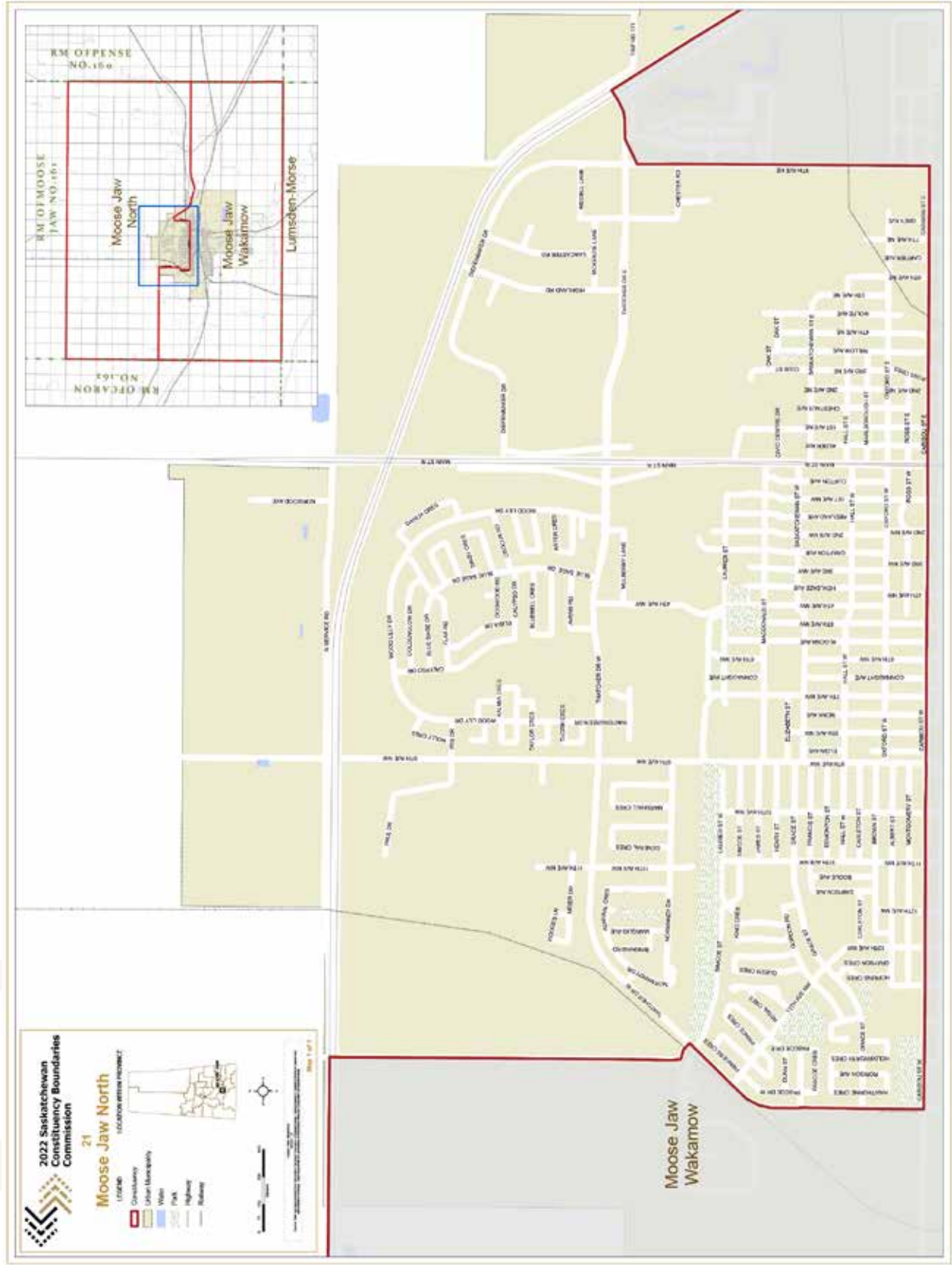
Melfort



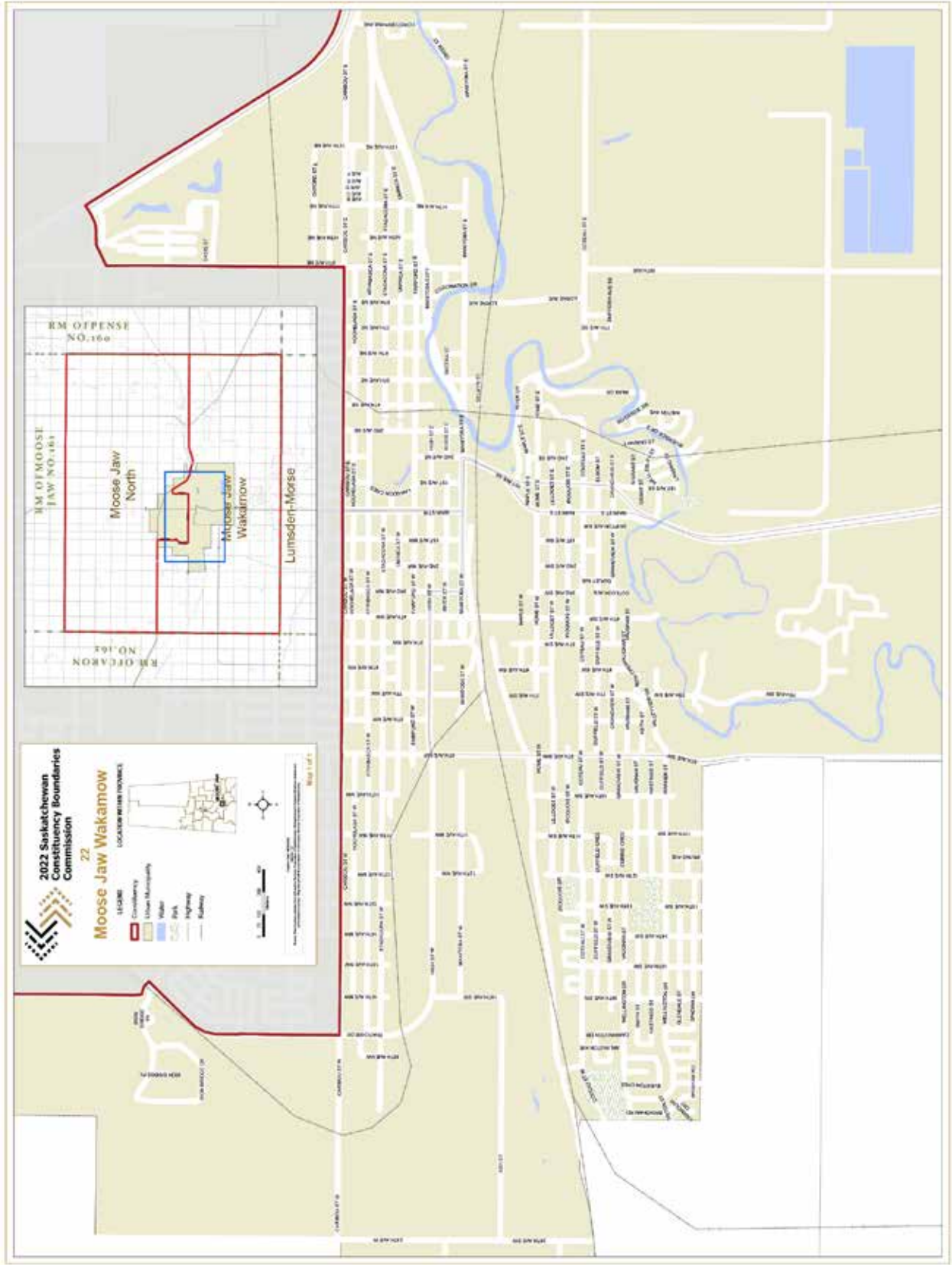
Melville-Saltcoats



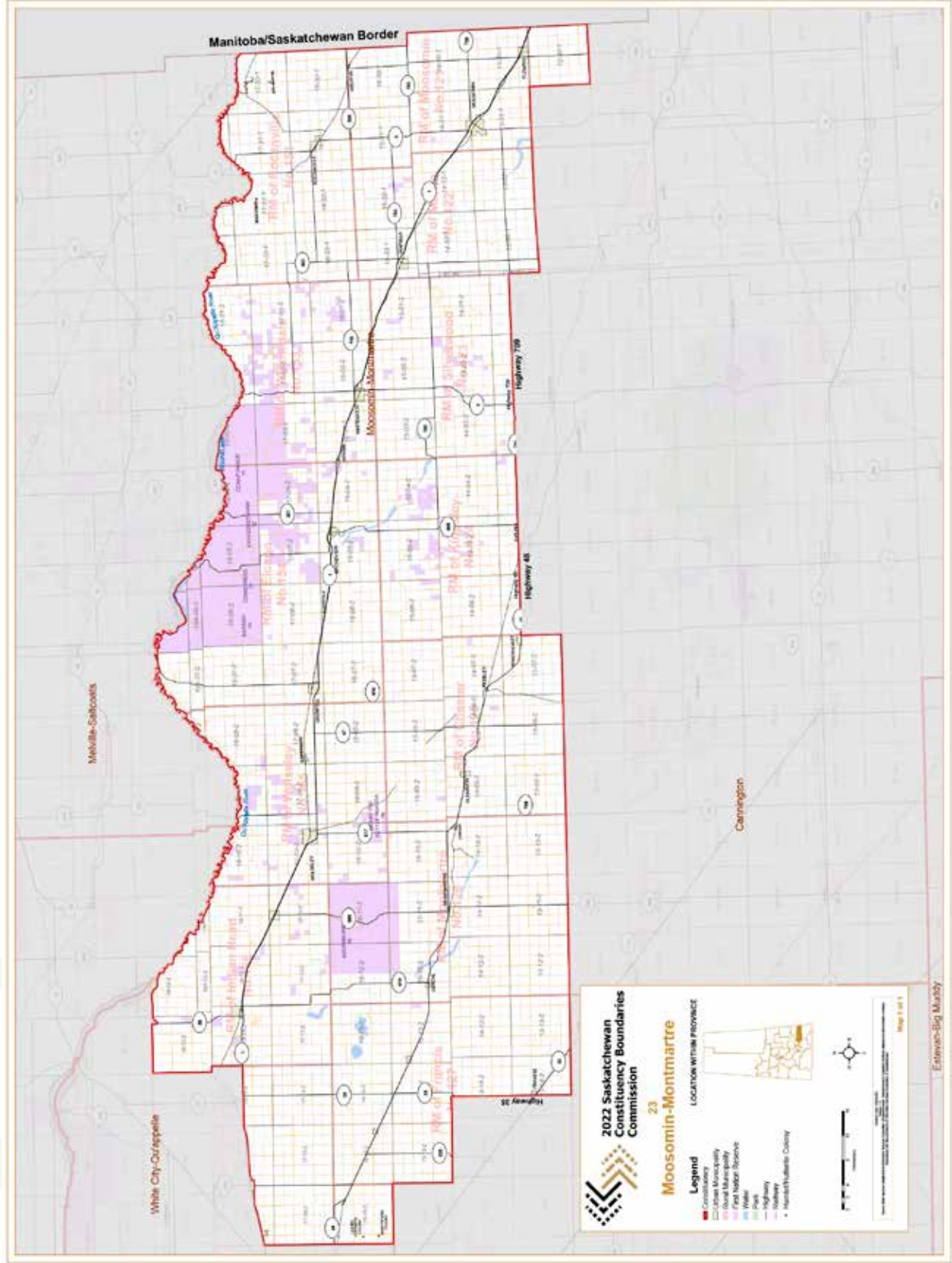
Moose Jaw North



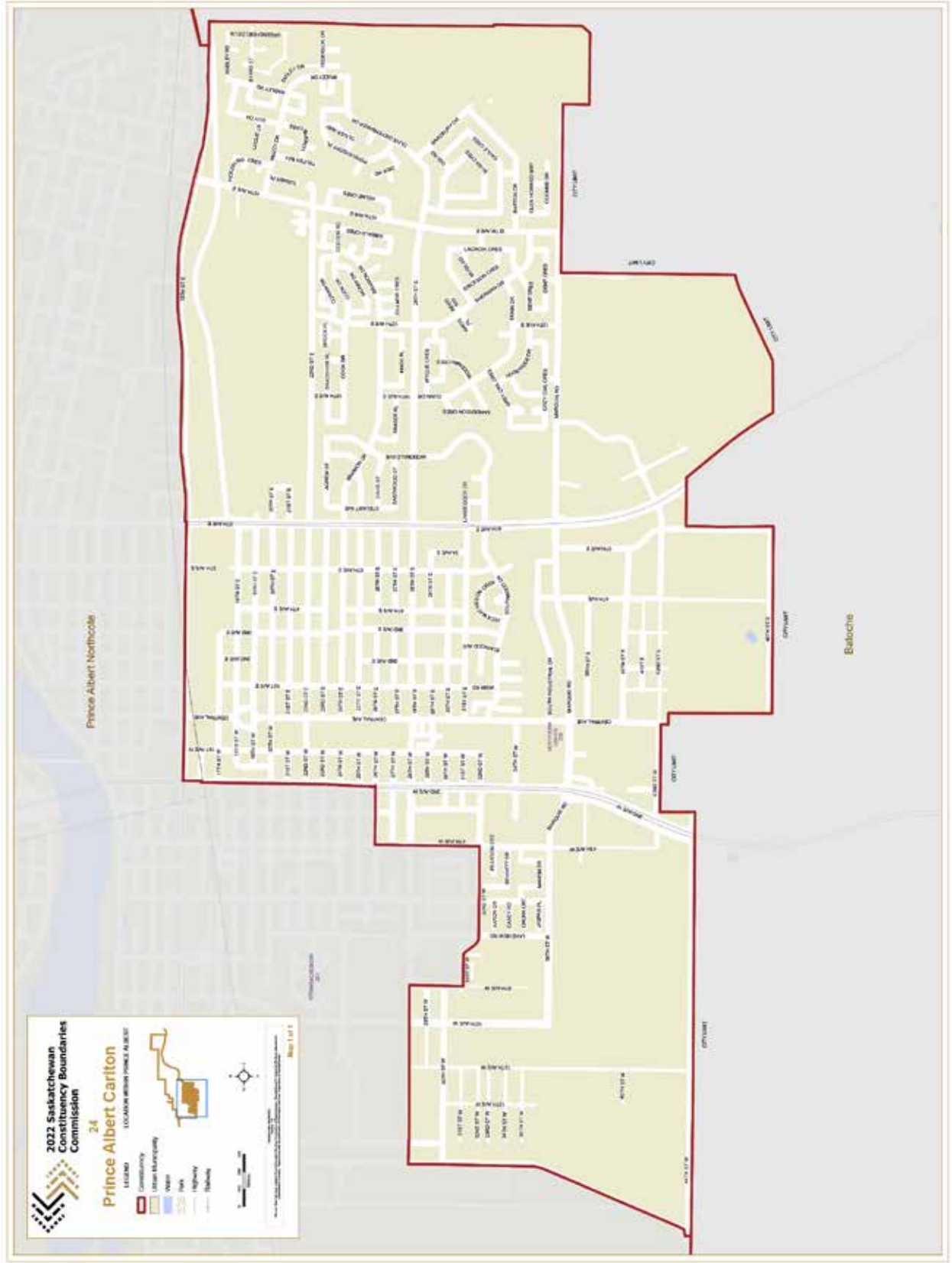
Moose Jaw Wakamow



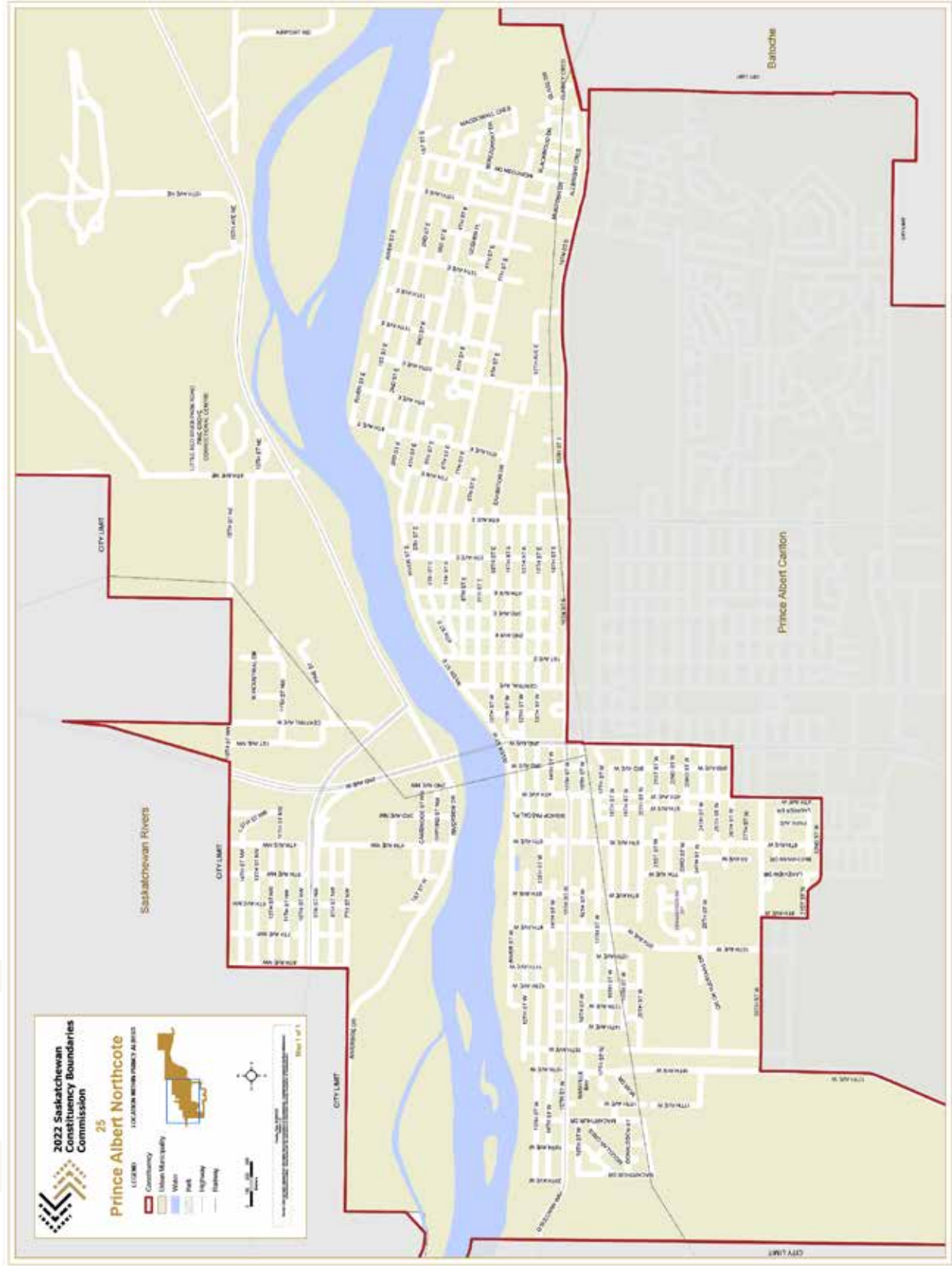
Moosomin-Montmartre



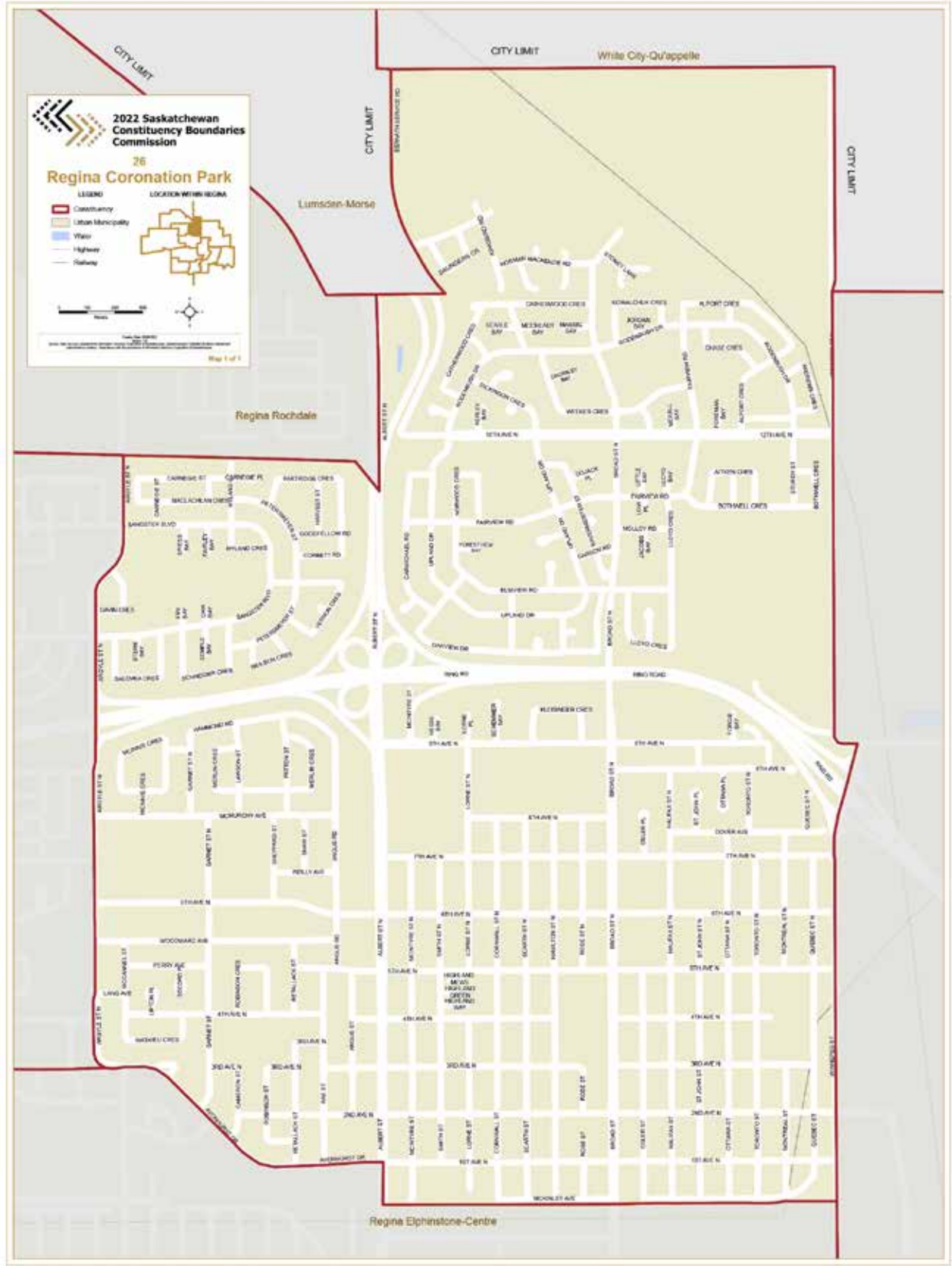
Prince Albert Carlton



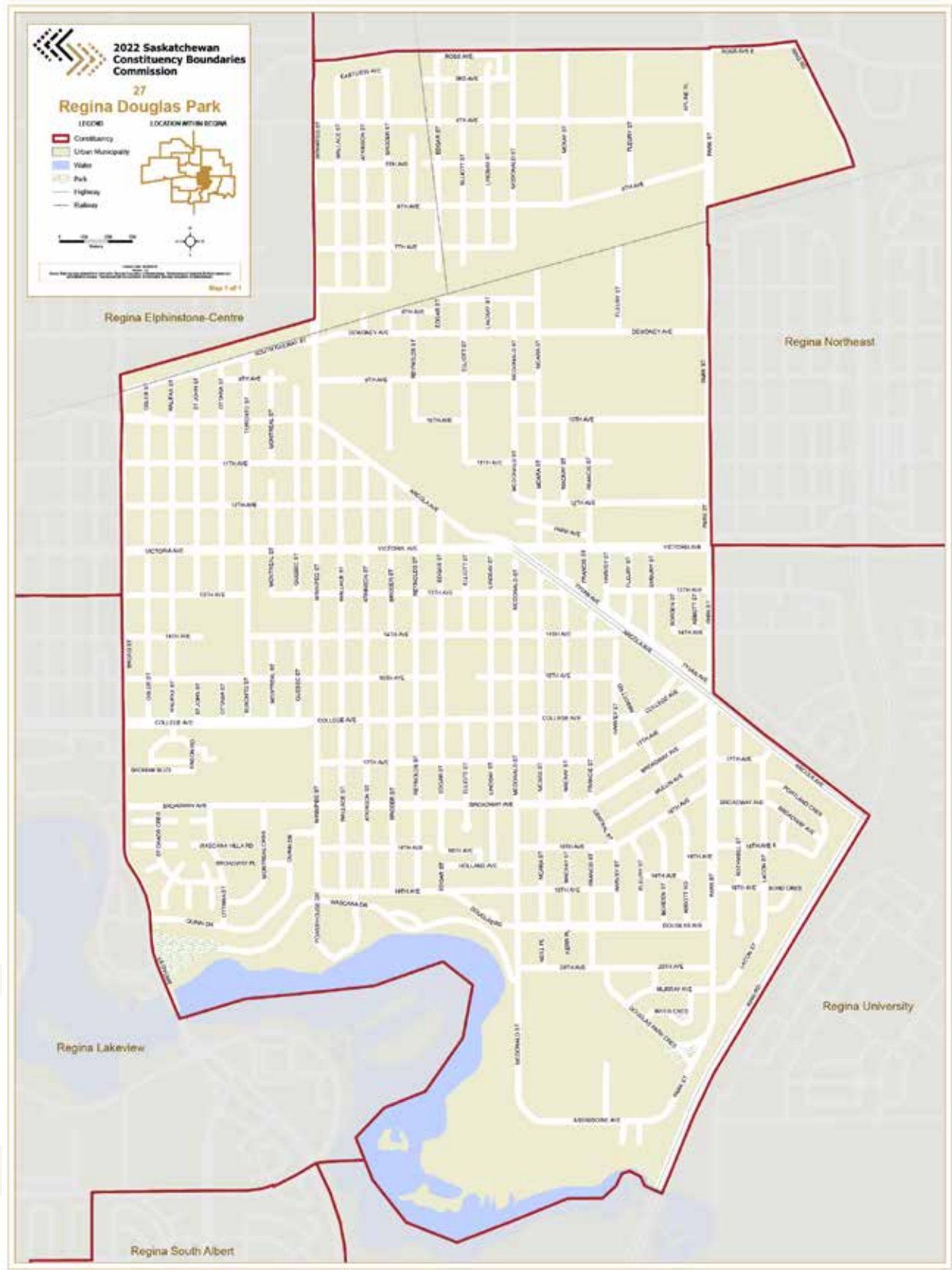
Prince Albert Northcote



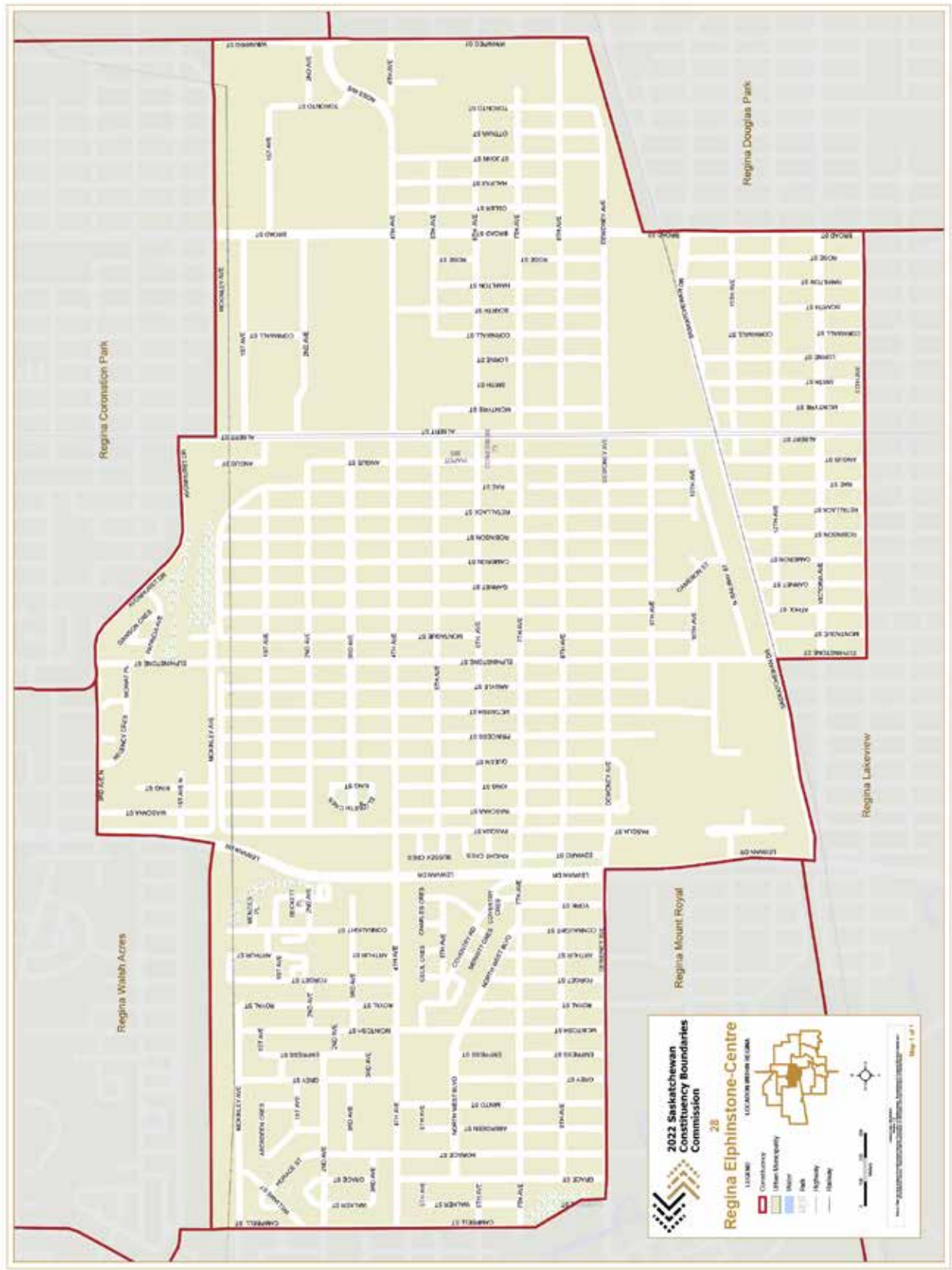
Regina Coronation Park



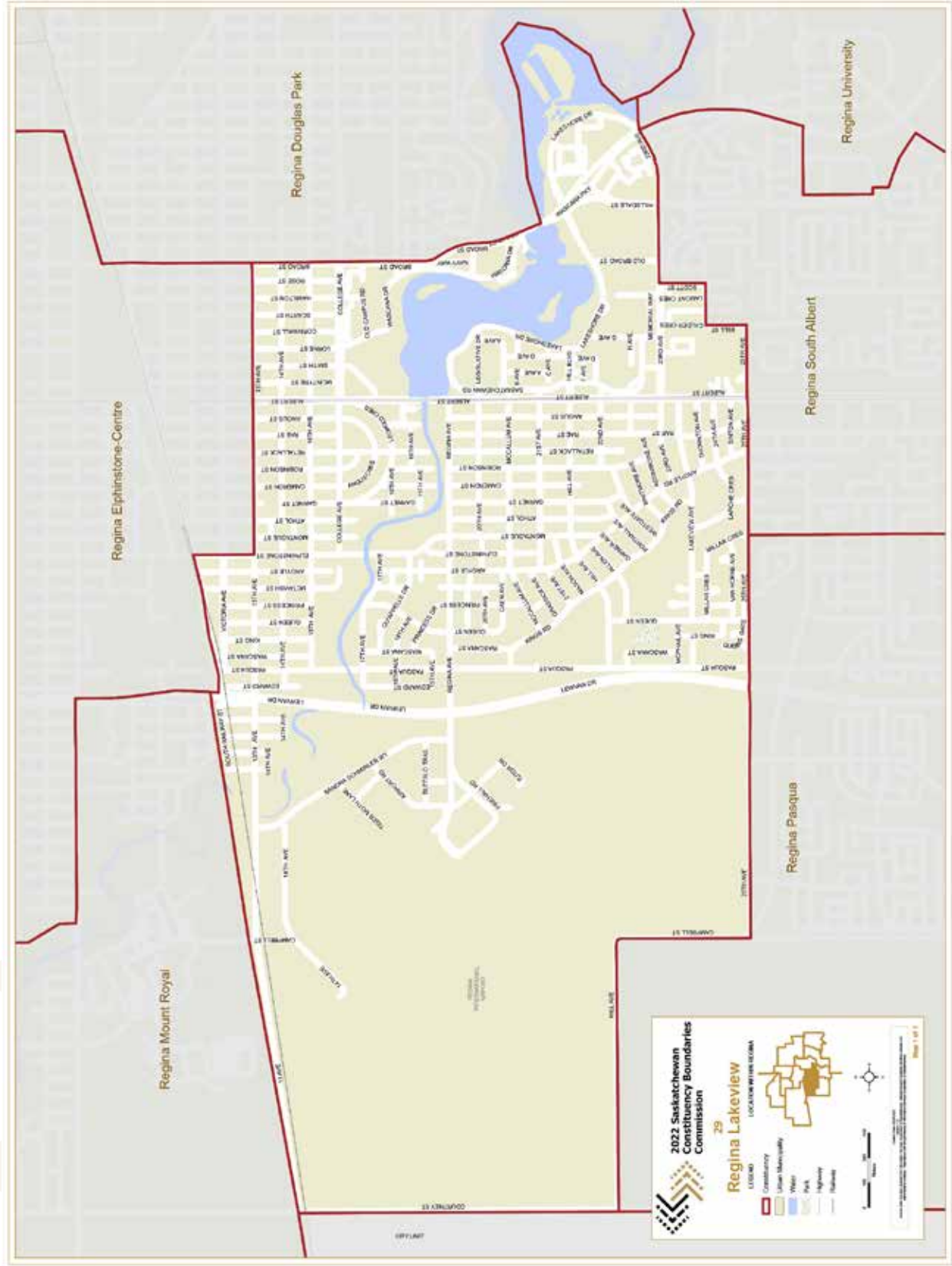
Regina Douglas Park



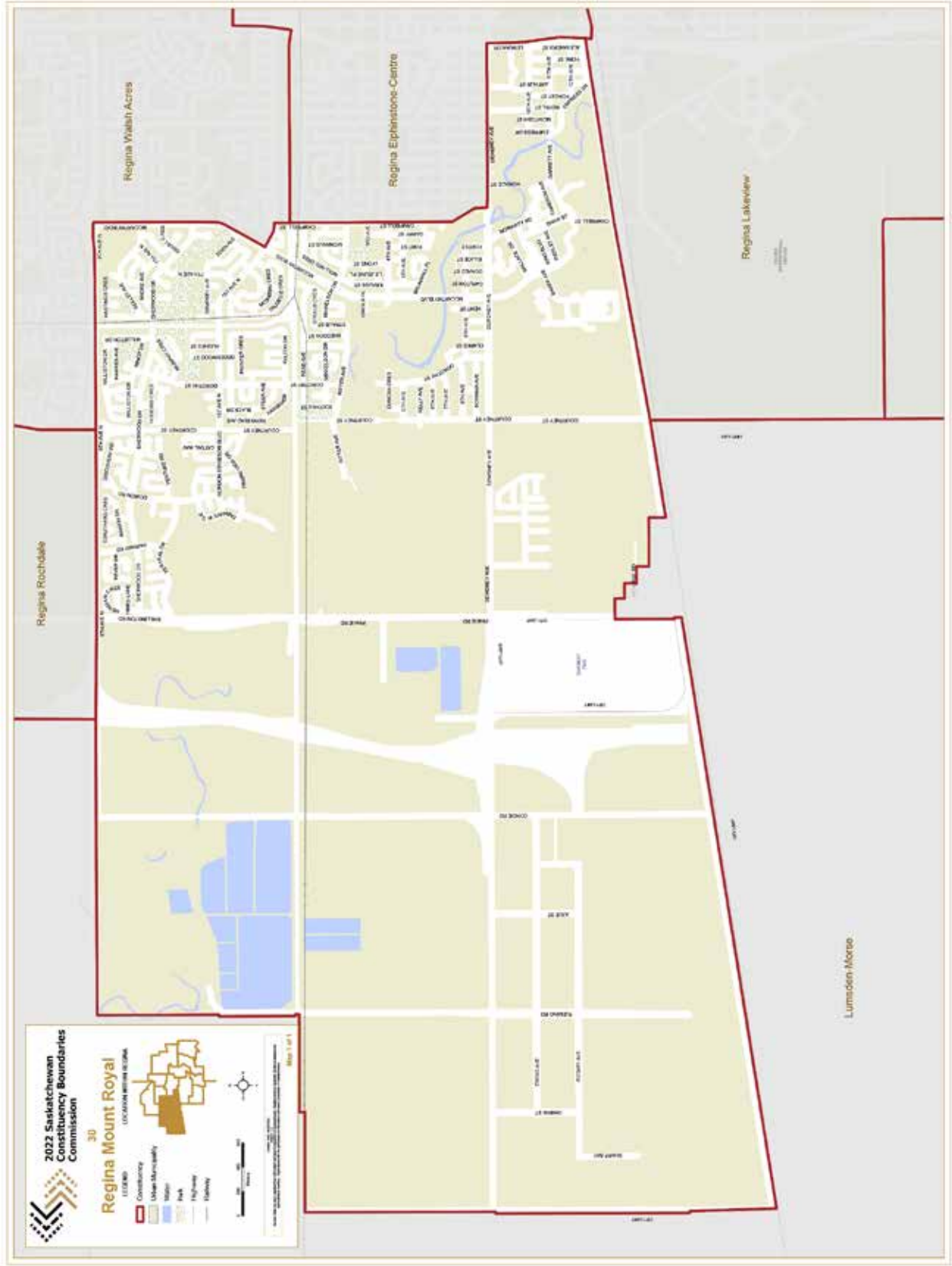
Regina Elphinstone-Centre



Regina Lakeview



Regina Mount Royal



[illegible]

Regina Lakeview

Regina South Albert

CITY LIMIT

CITY LIMIT

Lumsden-Morse

2022 Saskatchewan Constituency Boundaries Commission

32

Regina Pasqua

LEGEND

Constituency

Urban Municipality

Water

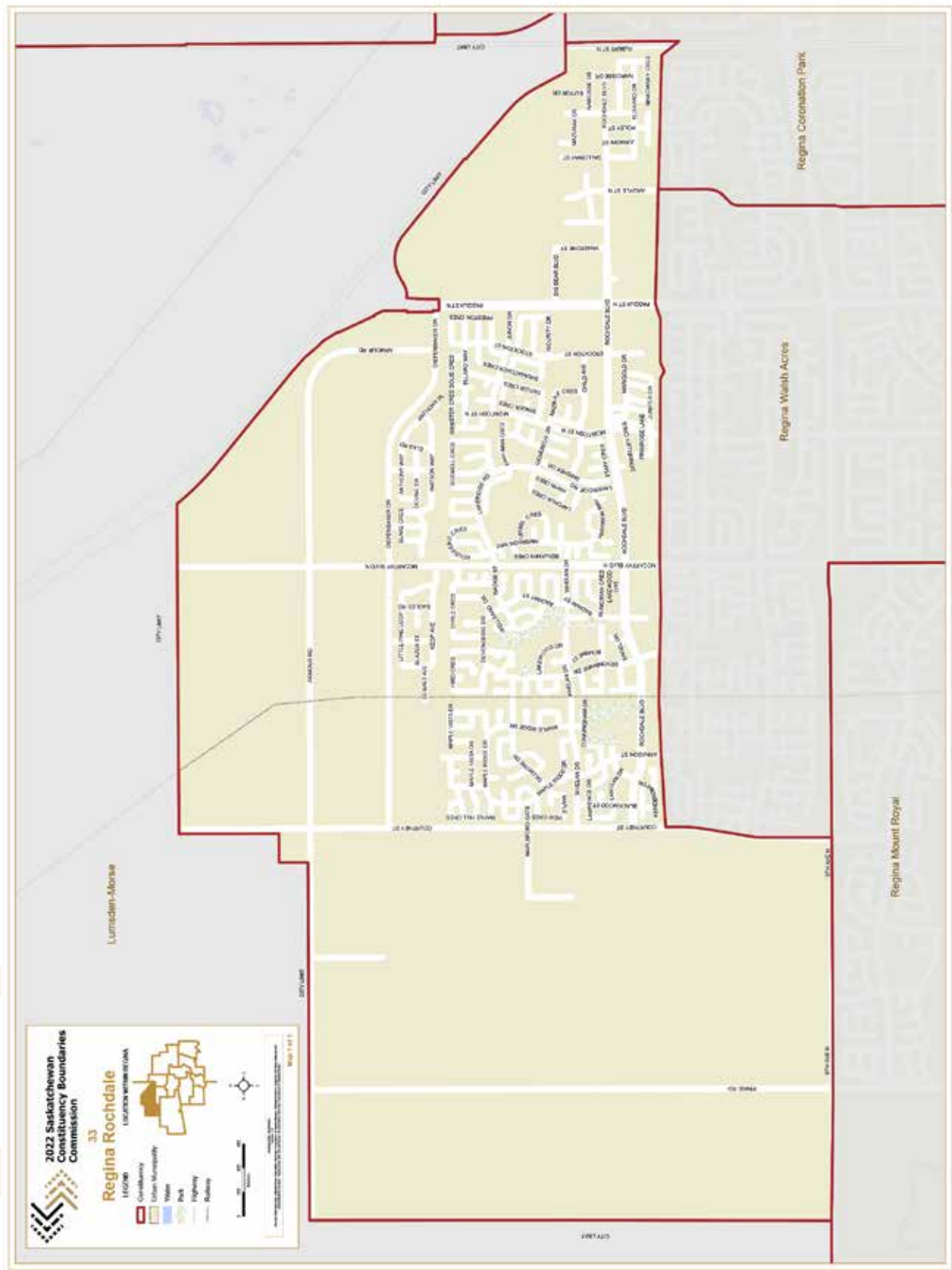
Rail

Highway

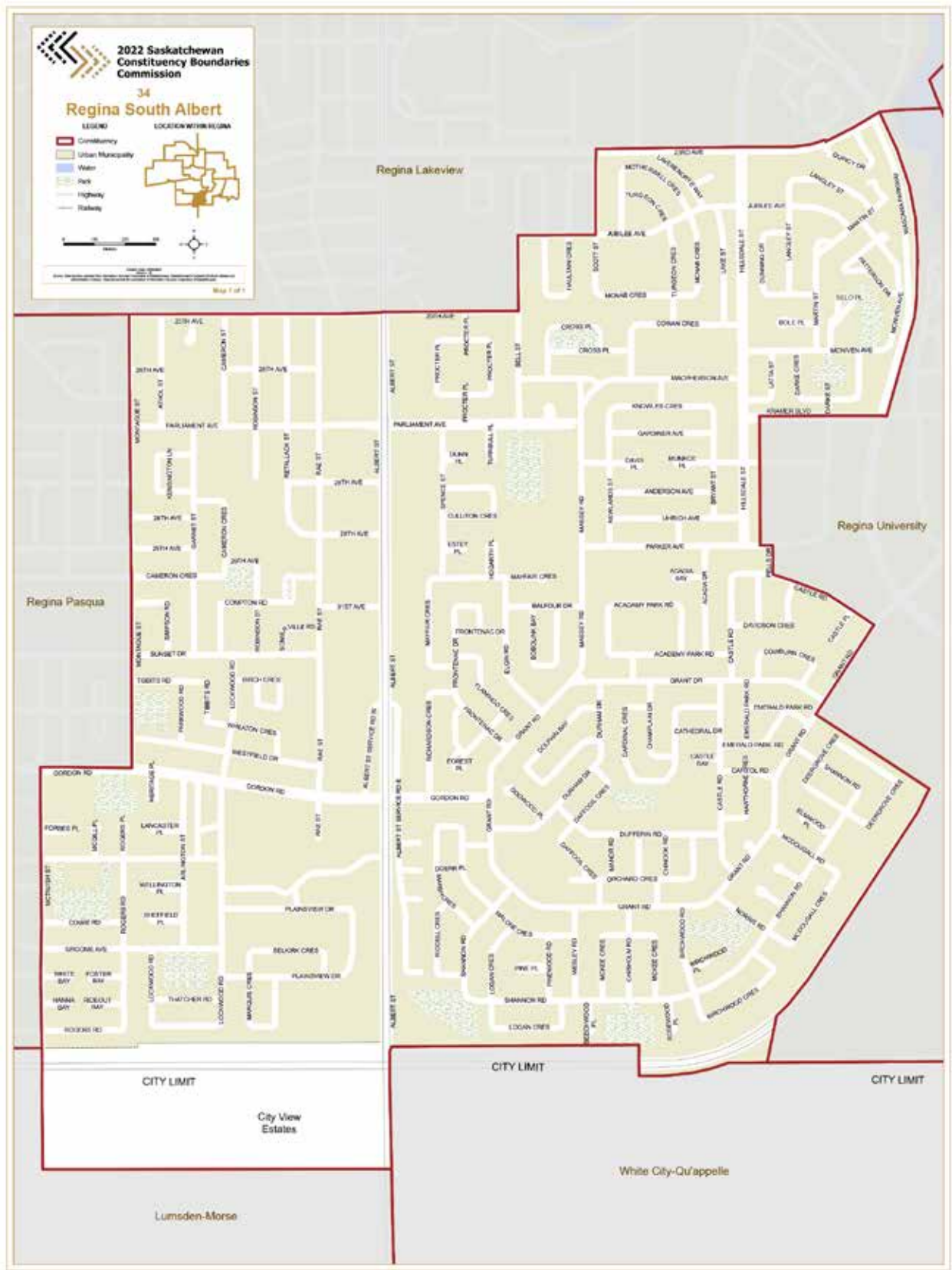
Station

Scale: 0 100 200 300 400 500 600 700 800 900 1000 1100 1200 1300 1400 1500 1600 1700 1800 1900 2000 2100 2200 2300 2400 2500 2600 2700 2800 2900 3000 3100 3200 3300 3400 3500 3600 3700 3800 3900 4000 4100 4200 4300 4400 4500 4600 4700 4800 4900 5000 5100 5200 5300 5400 5500 5600 5700 5800 5900 6000 6100 6200 6300 6400 6500 6600 6700 6800 6900 7000 7100 7200 7300 7400 7500 7600 7700 7800 7900 8000 8100 8200 8300 8400 8500 8600 8700 8800 8900 9000 9100 9200 9300 9400 9500 9600 9700 9800 9900 10000 10100 10200 10300 10400 10500 10600 10700 10800 10900 11000 11100 11200 11300 11400 11500 11600 11700 11800 11900 12000 12100 12200 12300 12400 12500 12600 12700 12800 12900 13000 13100 13200 13300 13400 13500 13600 13700 13800 13900 14000 14100 14200 14300 14400 14500 14600 14700 14800 14900 15000 15100 15200 15300 15400 15500 15600 15700 15800 15900 16000 16100 16200 16300 16400 16500 16600 16700 16800 16900 17000 17100 17200 17300 17400 17500 17600 17700 17800 17900 18000 18100 18200 18300 18400 18500 18600 18700 18800 18900 19000 19100 19200 19300 19400 19500 19600 19700 19800 19900 20000 20100 20200 20300 20400 20500 20600 20700 20800 20900 21000 21100 21200 21300 21400 21500 21600 21700 21800 21900 22000 22100 22200 22300 22400 22500 22600 22700 22800 22900 23000 23100 23200 23300 23400 23500 23600 23700 23800 23900 24000 24100 24200 24300 24400 24500 24600 24700 24800 24900 25000 25100 25200 25300 25400 25500 25600 25700 25800 25900 26000 26100 26200 26300 26400 26500 26600 26700 26800 26900 27000 27100 27200 27300 27400 27500 27600 27700 27800 27900 28000 28100 28200 28300 28400 28500 28600 28700 28800 28900 29000 29100 29200 29300 29400 29500 29600 29700 29800 29900 30000 30100 30200 30300 30400 30500 30600 30700 30800 30900 31000 31100 31200 31300 31400 31500 31600 31700 31800 31900 32000 32100 32200 32300 32400 32500 32600 32700 32800 32900 33000 33100 33200 33300 33400 33500 33600 33700 33800 33900 34000 34100 34200 34300 34400 34500 34600 34700 34800 34900 35000 35100 35200 35300 35400 35500 35600 35700 35800 35900 36000 36100 36200 36300 36400 36500 36600 36700 36800 36900 37000 37100 37200 37300 37400 37500 37600 37700 37800 37900 38000 38100 38200 38300 38400 38500 38600 38700 38800 38900 39000 39100 39200 39300 39400 39500 39600 39700 39800 39900 40000 40100 40200 40300 40400 40500 40600 40700 40800 40900 41000 41100 41200 41300 41400 41500 41600 41700 41800 41900 42000 42100 42200 42300 42400 42500 42600 42700 42800 42900 43000 43100 43200 43300 43400 43500 43600 43700 43800 43900 44000 44100 44200 44300 44400 44500 44600 44700 44800 44900 45000 45100 45200 45300 45400 45500 45600 45700 45800 45900 46000 46100 46200 46300 46400 46500 46600 46700 46800 46900 47000 47100 47200 47300 47400 47500 47600 47700 47800 47900 48000 48100 48200 48300 48400 48500 48600 48700 48800 48900 49000 49100 49200 49300 49400 49500 49600 49700 49800 49900 50000 50100 50200 50300 50400 50500 50600 50700 50800 50900 51000 51100 51200 51300 51400 51500 51600 51700 51800 51900 52000 52100 52200 52300 52400 52500 52600 52700 52800 52900 53000 53100 53200 53300 53400 53500 53600 53700 53800 53900 54000 54100 54200 54300 54400 54500 54600 54700 54800 54900 55000 55100 55200 55300 55400 55500 55600 55700 55800 55900 56000 56100 56200 56300 56400 56500 56600 56700 56800 56900 57000 57100 57200 57300 57400 57500 57600 57700 57800 57900 58000 58100 58200 58300 58400 58500 58600 58700 58800 58900 59000 59100 59200 59300 59400 59500 59600 59700 59800 59900 60000 60100 60200 60300 60400 60500 60600 60700 60800 60900 61000 61100 61200 61300 61400 61500 61600 61700 61800 61900 62000 62100 62200 62300 62400 62500 62600 62700 62800 62900 63000 63100 63200 63300 63400 63500 63600 63700 63800 63900 64000 64100 64200 64300 64400 64500 64600 64700 64800 64900 65000 65100 65200 65300 65400 65500 65600 65700 65800 65900 66000 66100 662

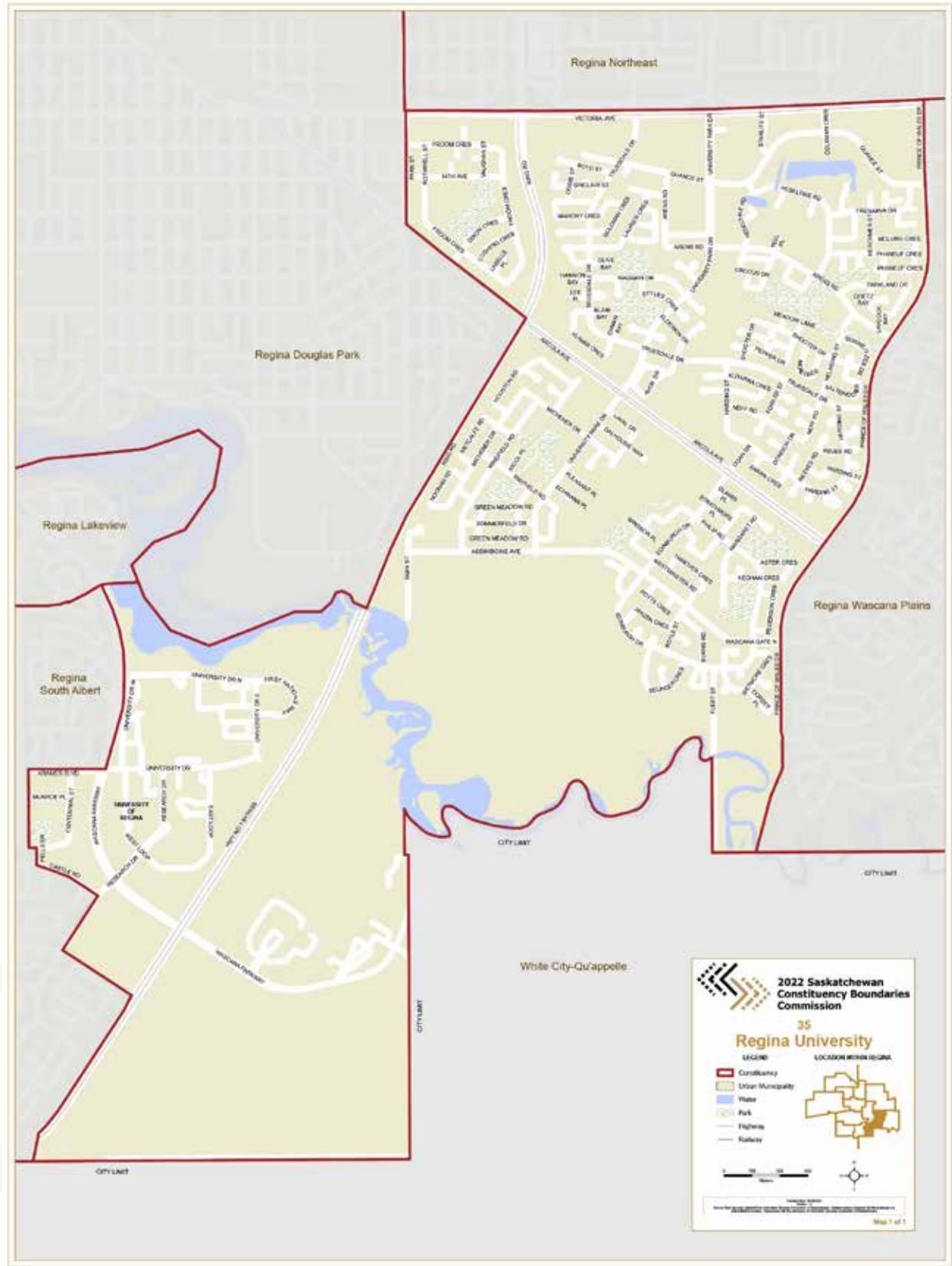
Regina Rochdale



Regina South Albert



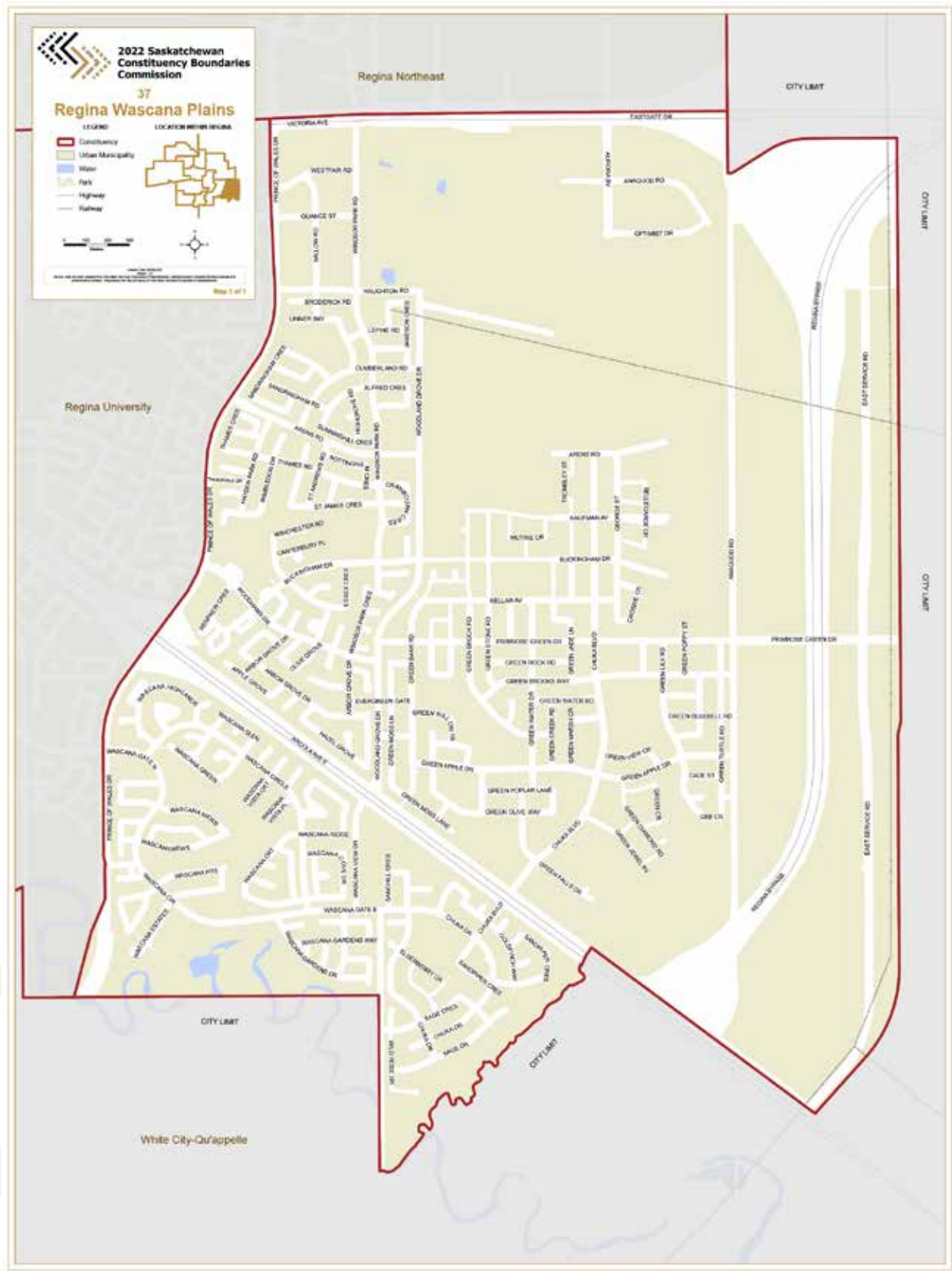
Regina University



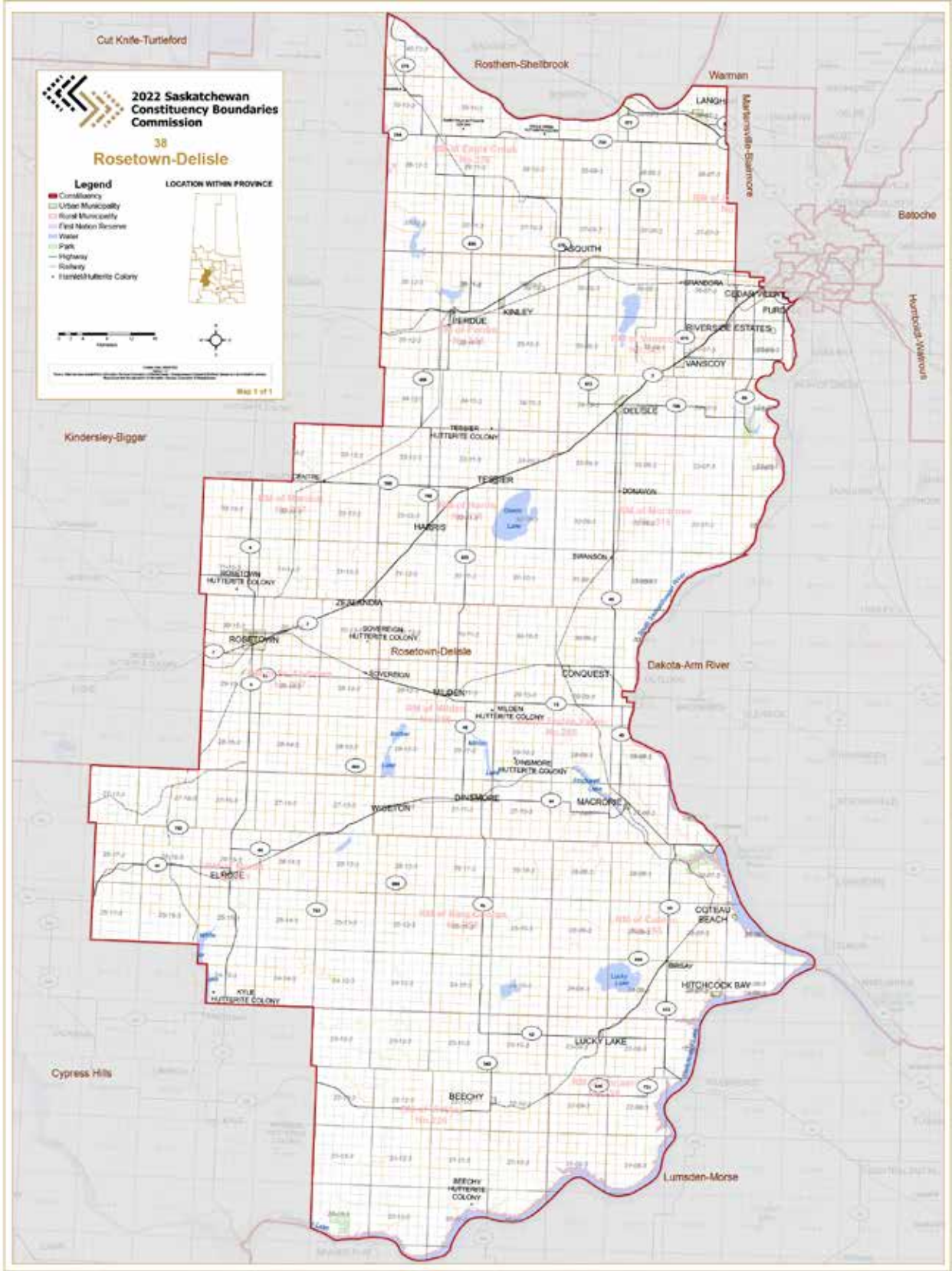
Regina Walsh Acres



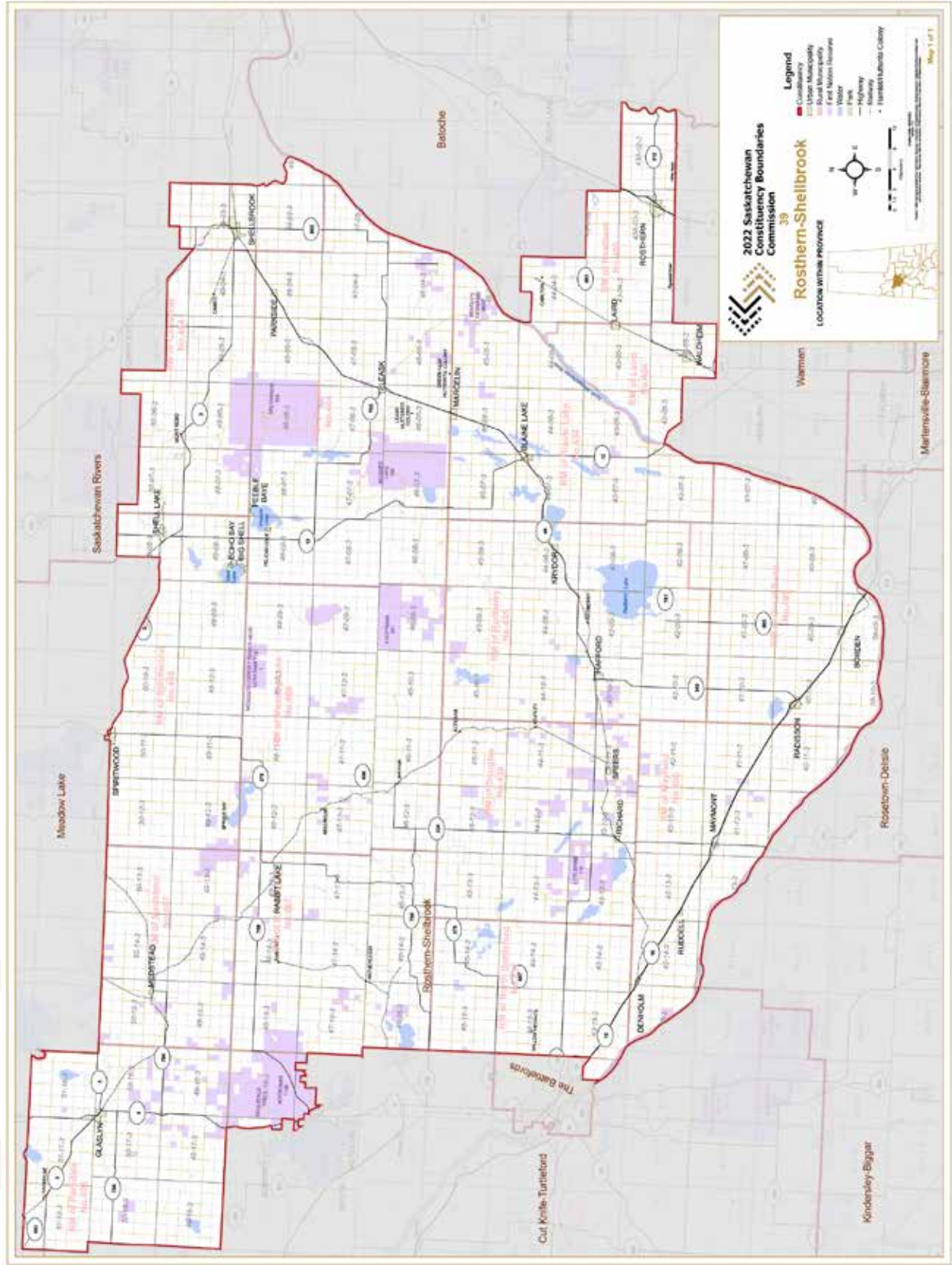
Regina Wascana Plains



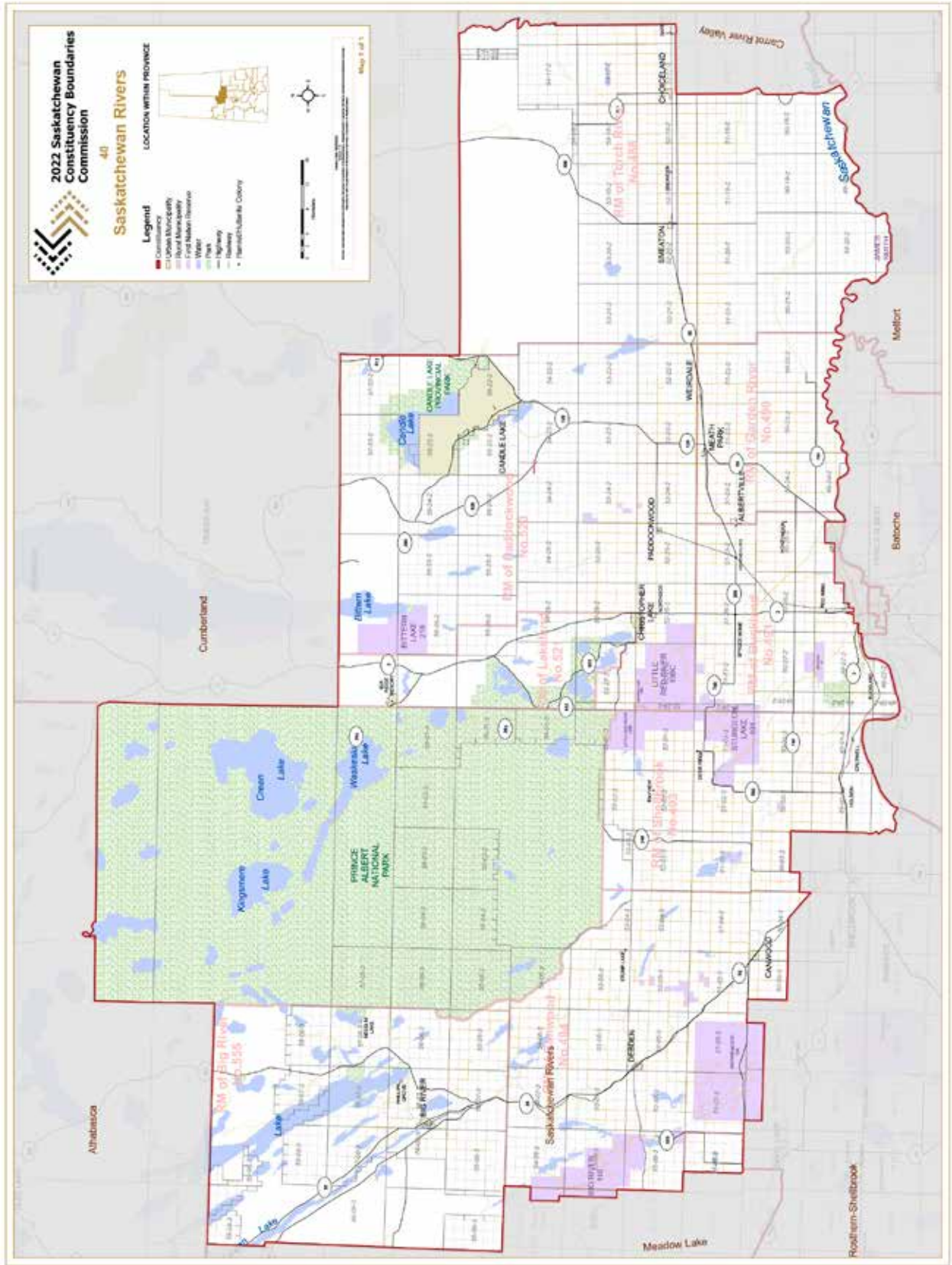
Rosetown-Delisle



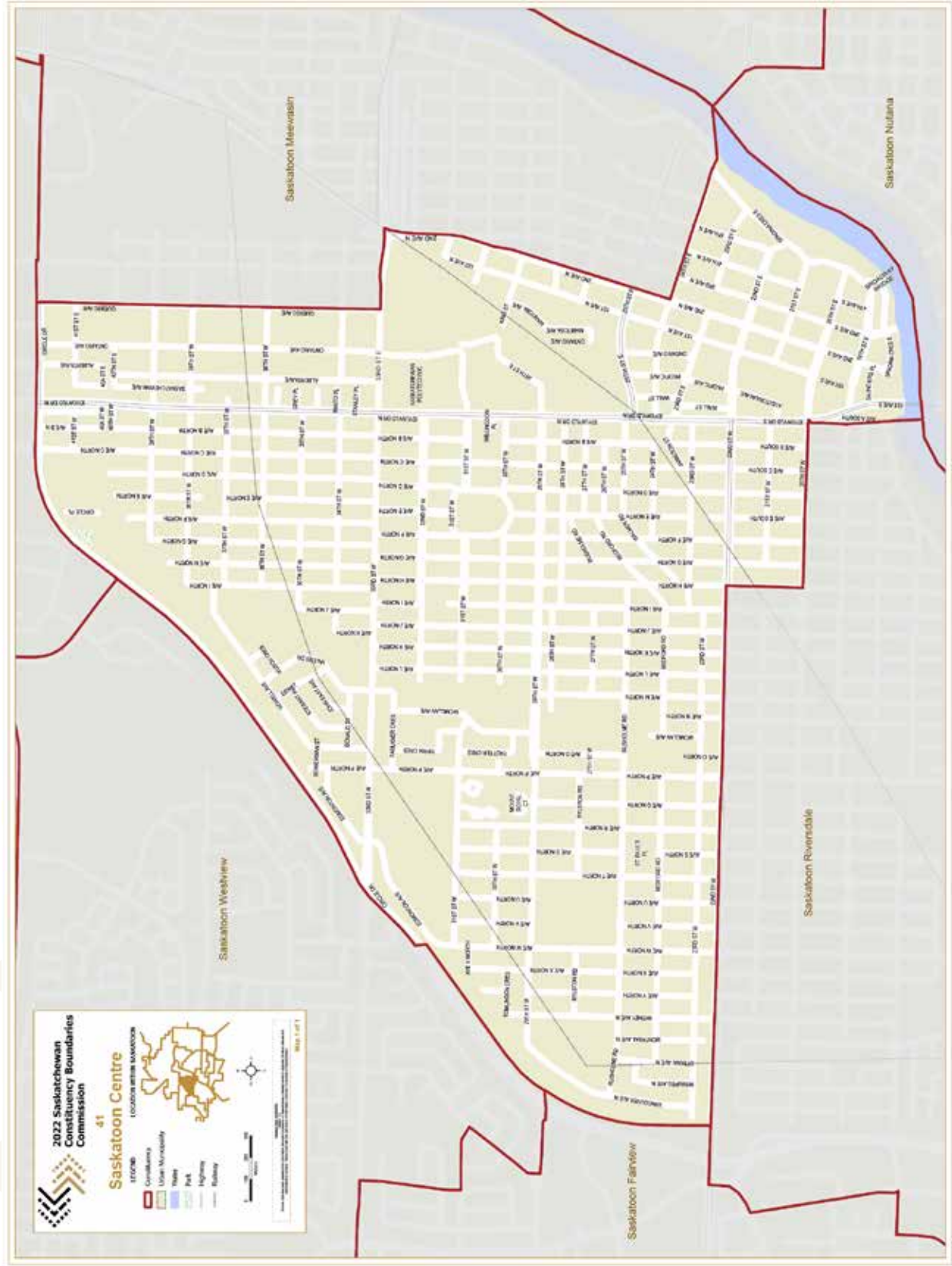
Rosthern-Shellbrook



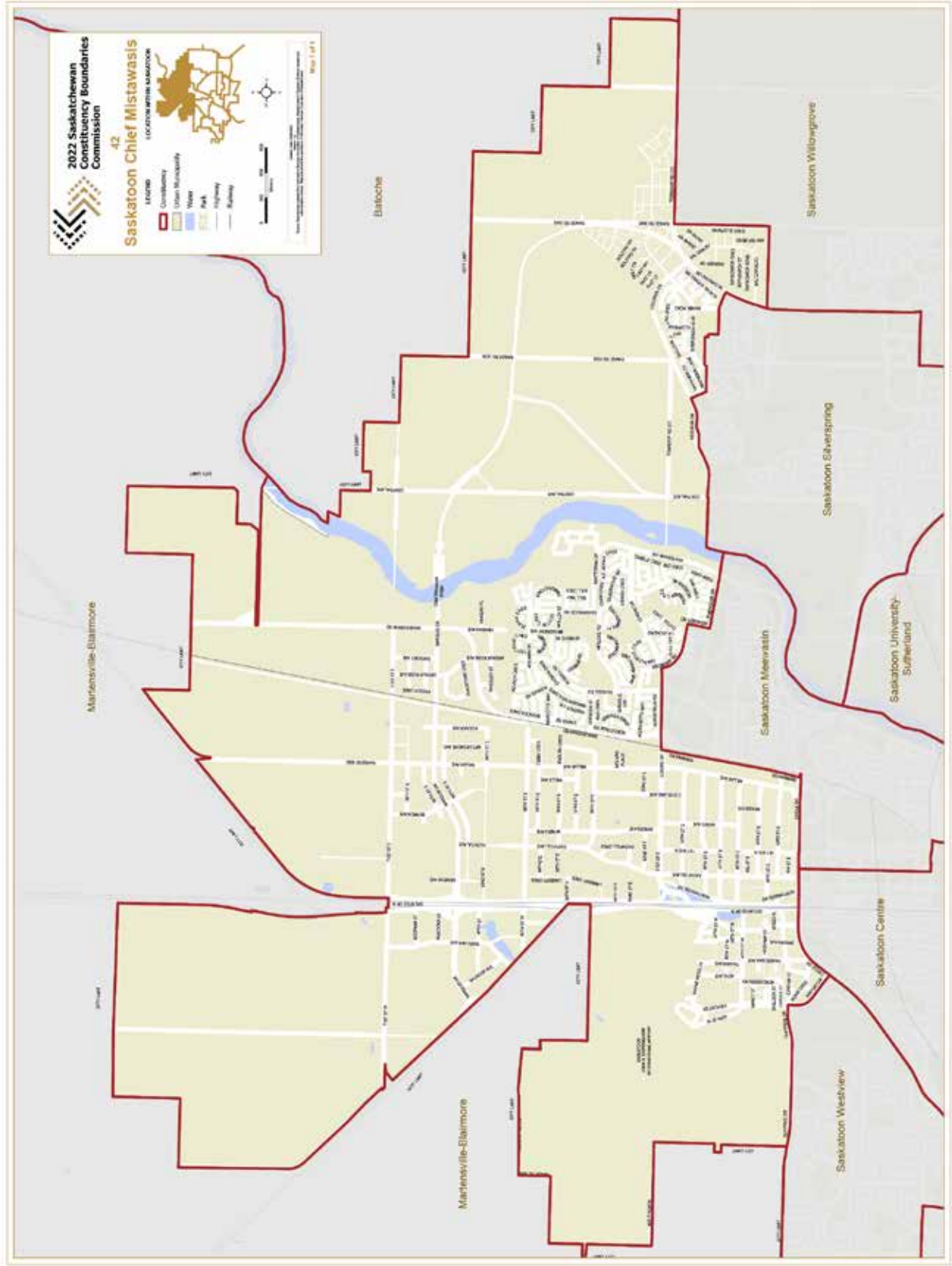
Saskatchewan Rivers



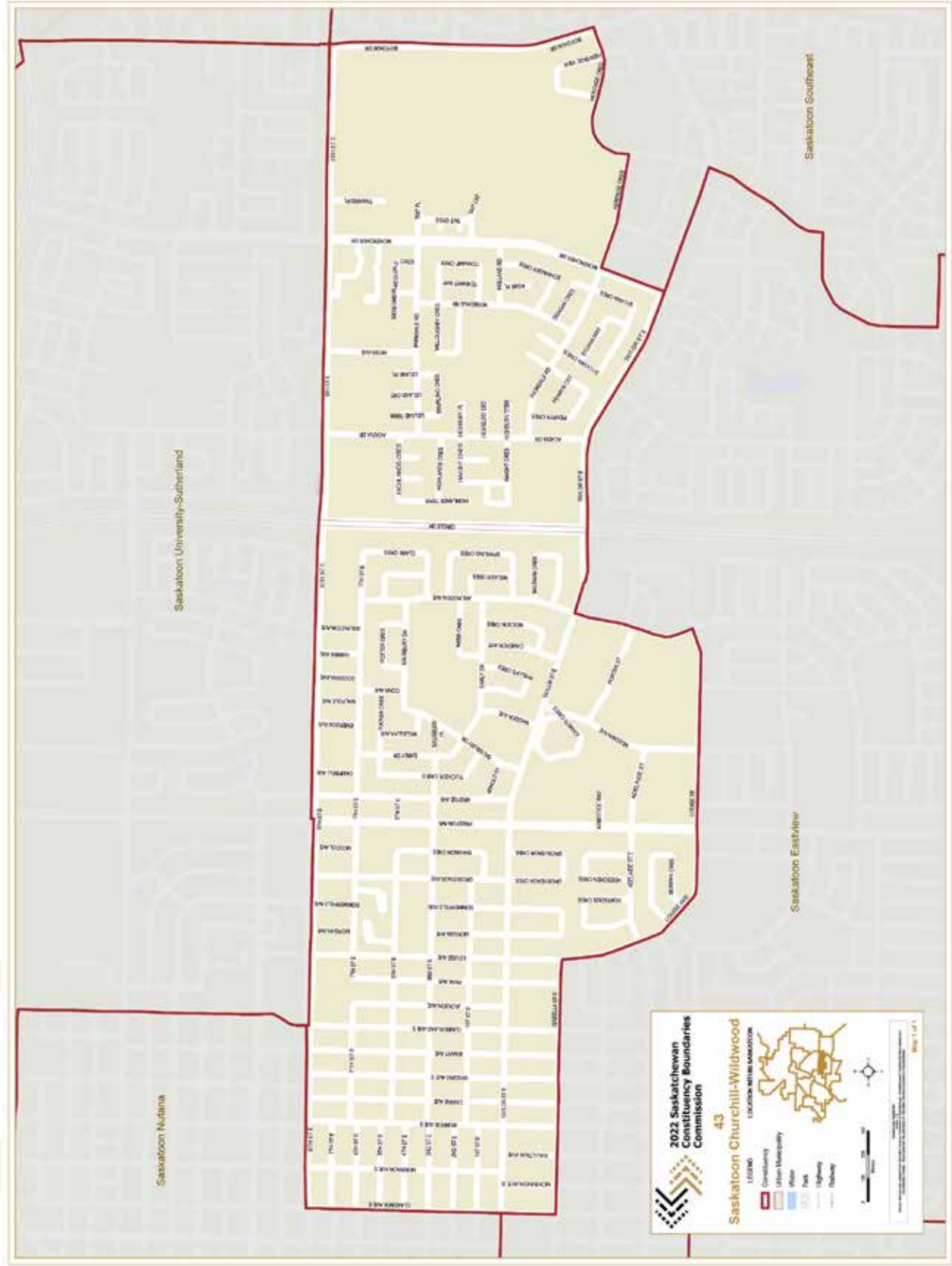
Saskatoon Centre



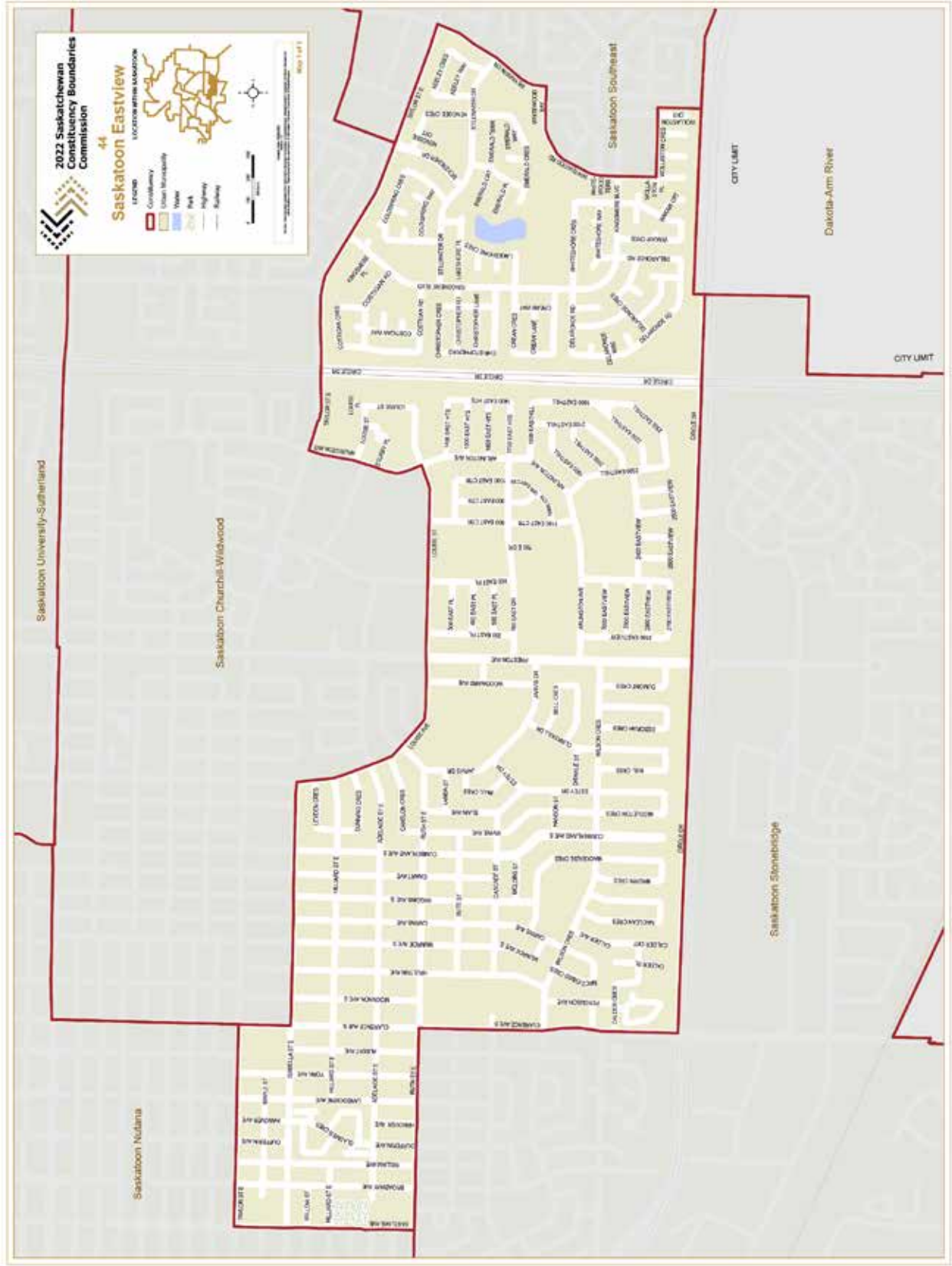
Saskatoon Chief Mistawasis



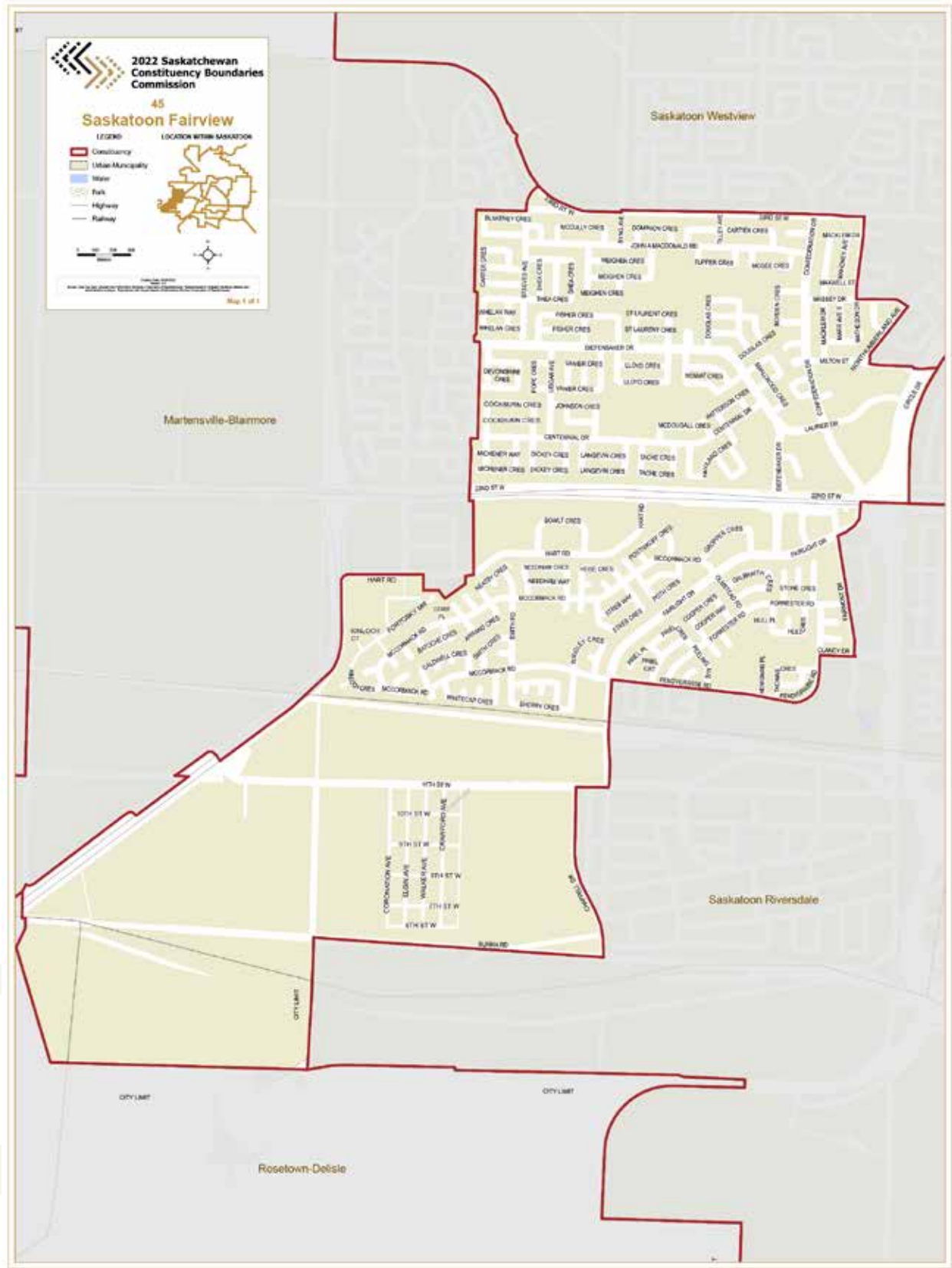
Saskatoon Churchill-Wildwood



Saskatoon Eastview



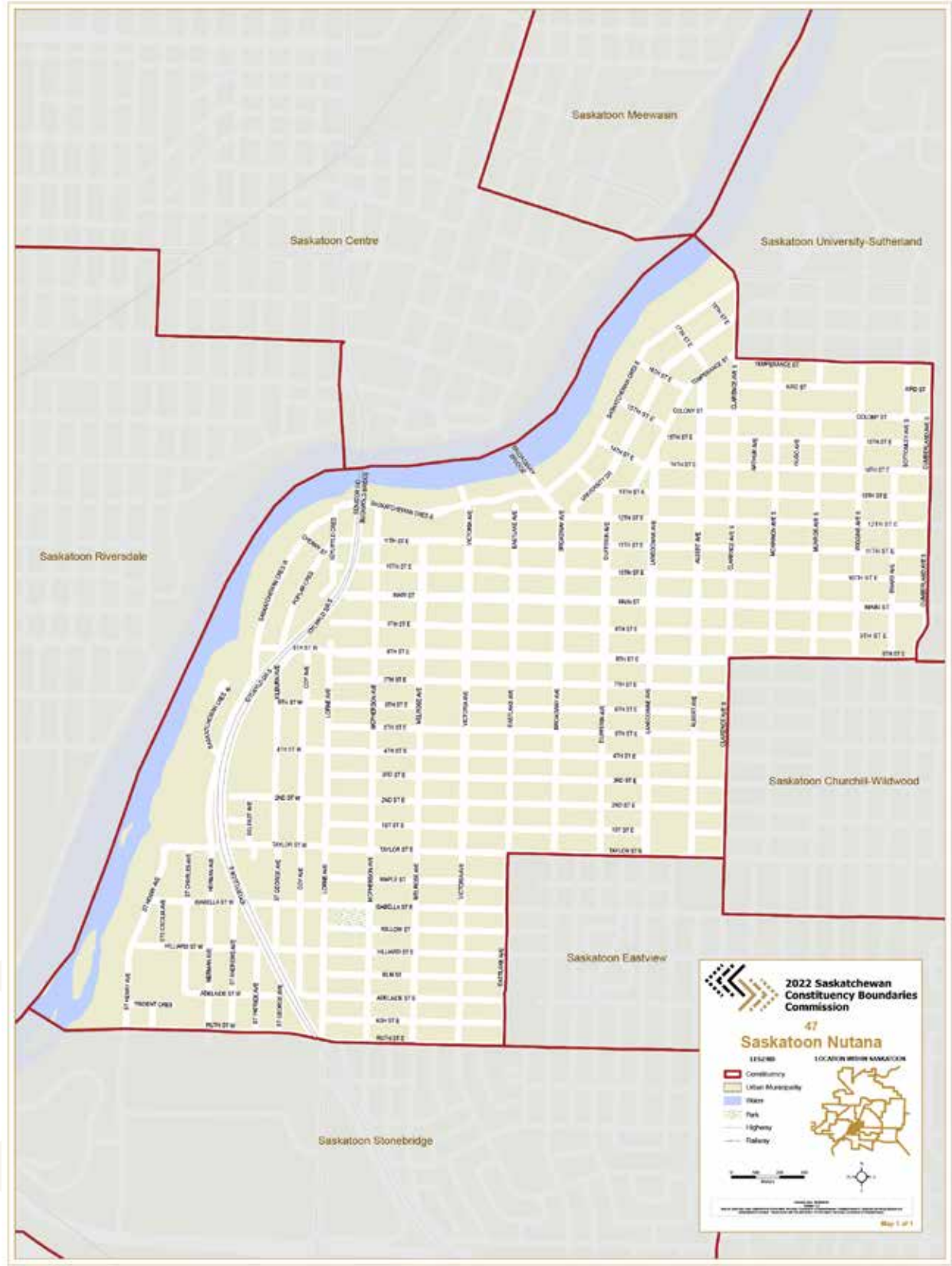
Saskatoon Fairview



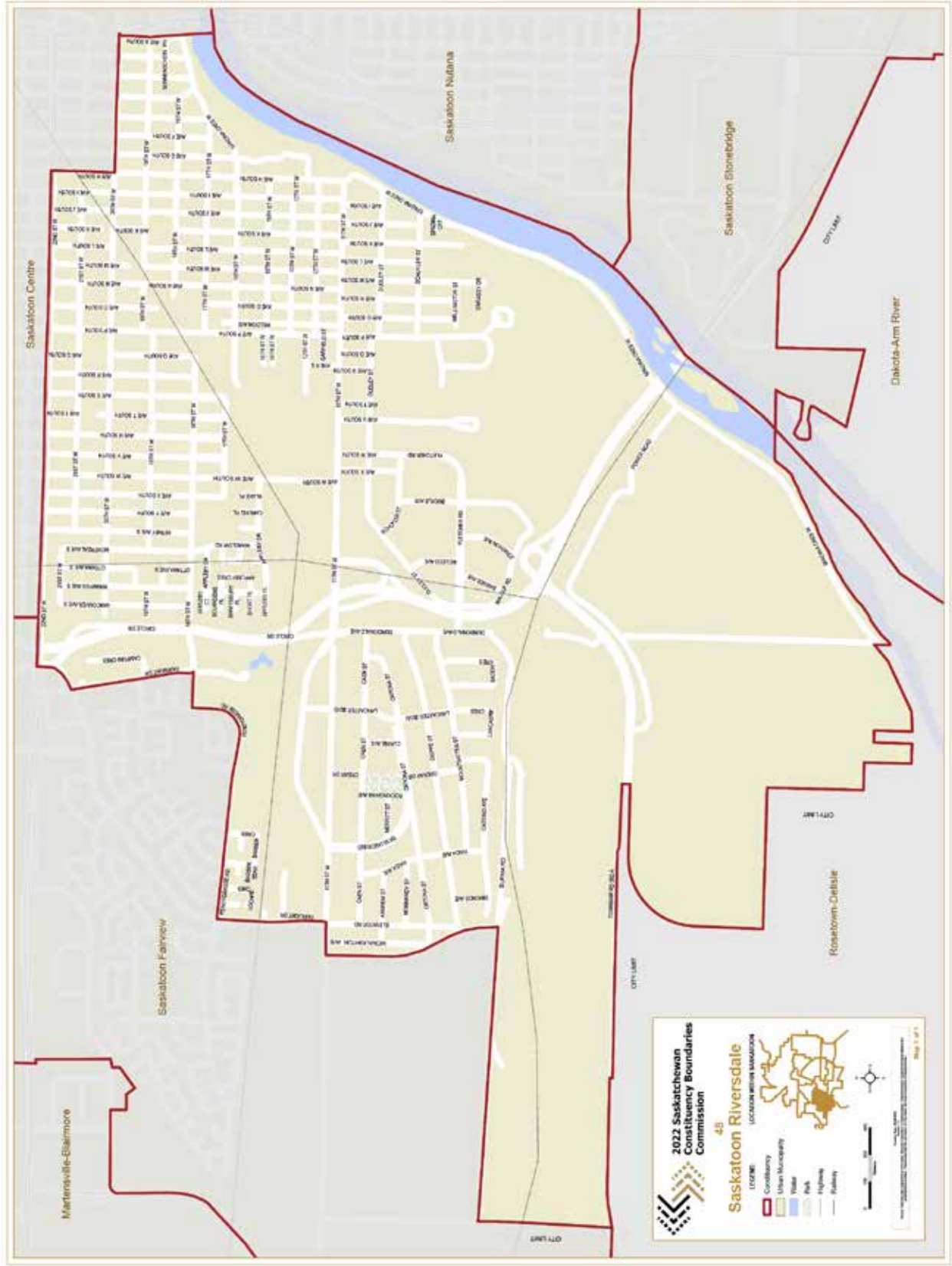
Saskatoon Meewasin



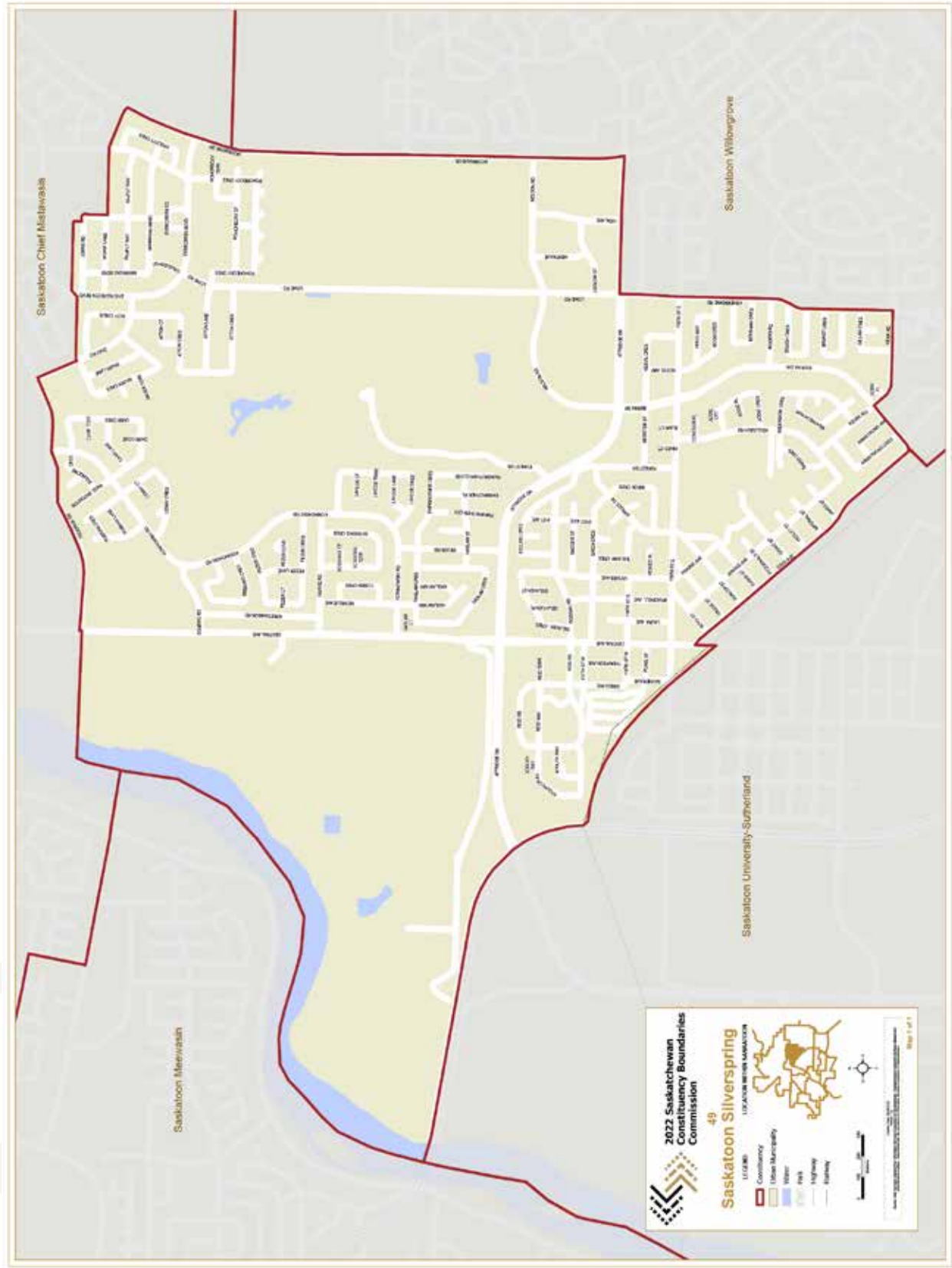
Saskatoon Nutana



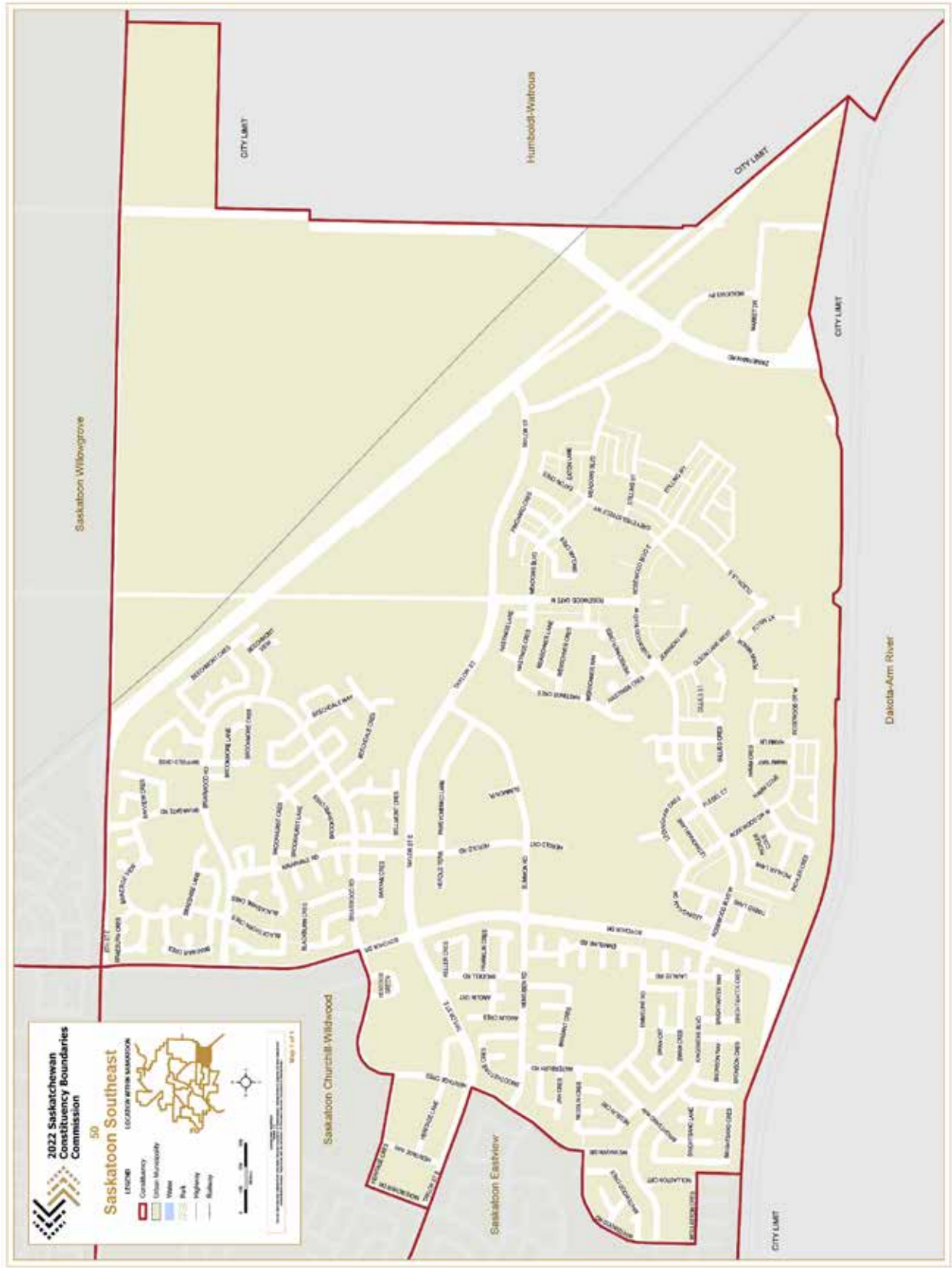
Saskatoon Riversdale



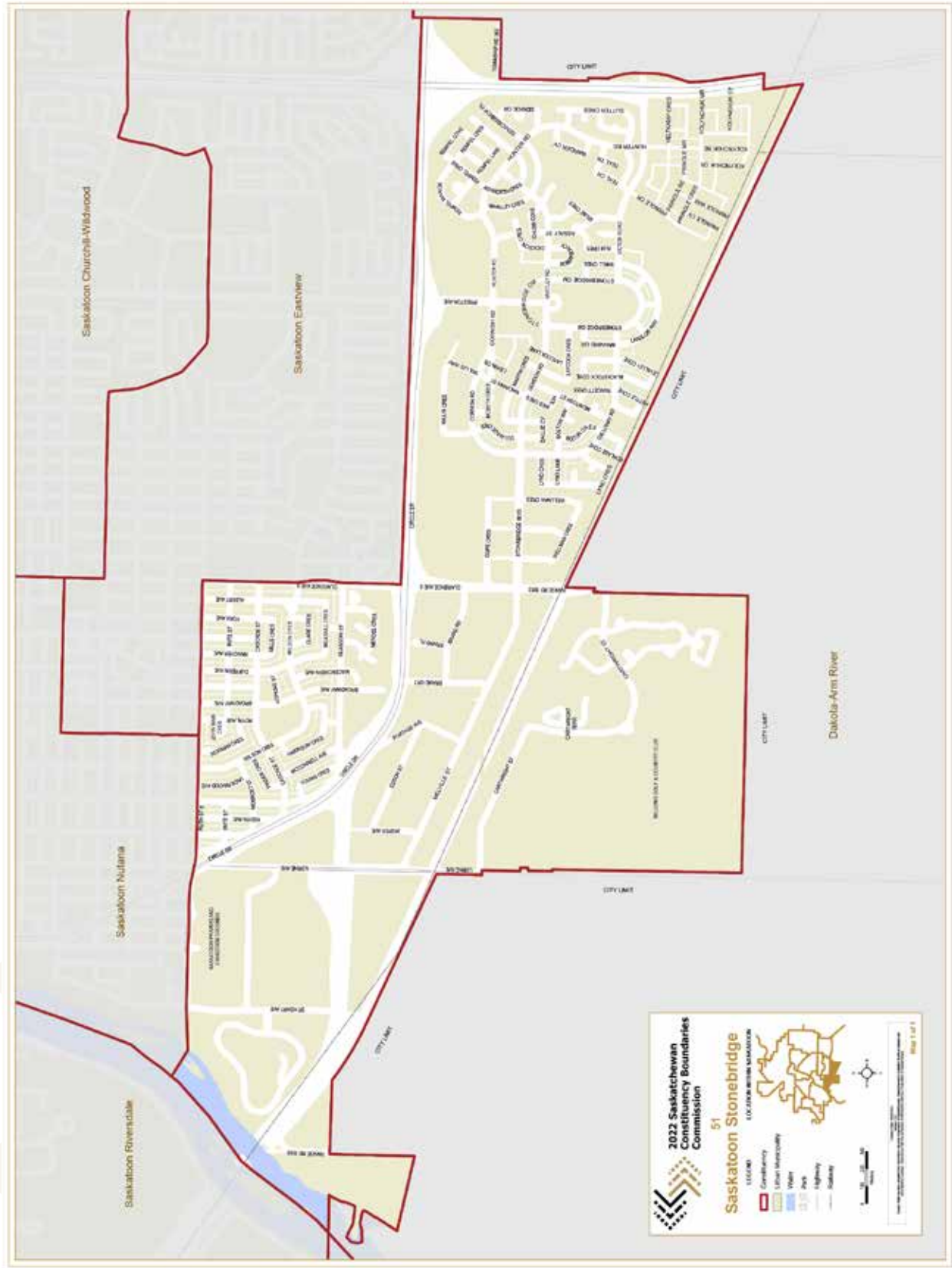
Saskatoon Silverspring



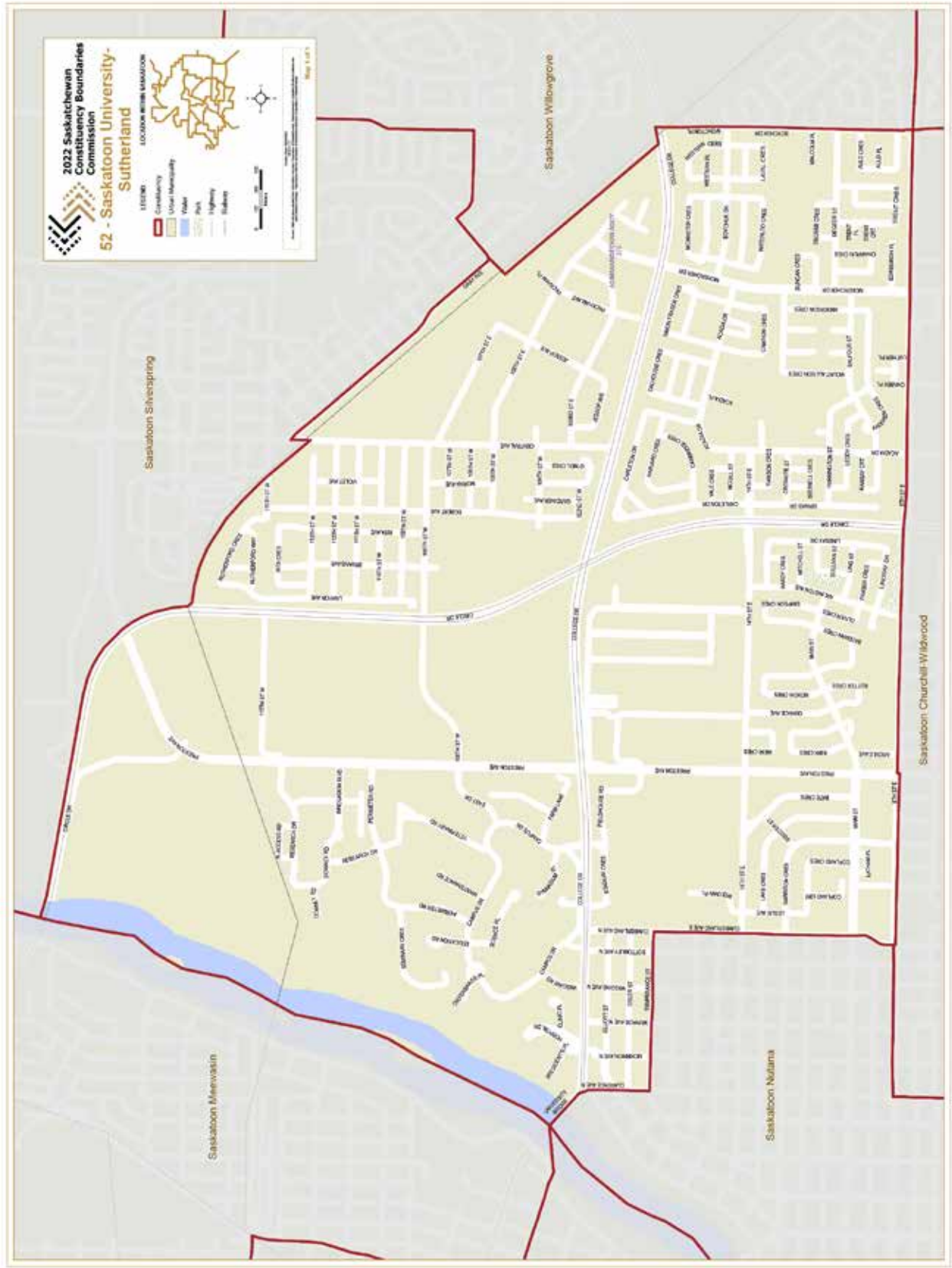
Saskatoon Southeast



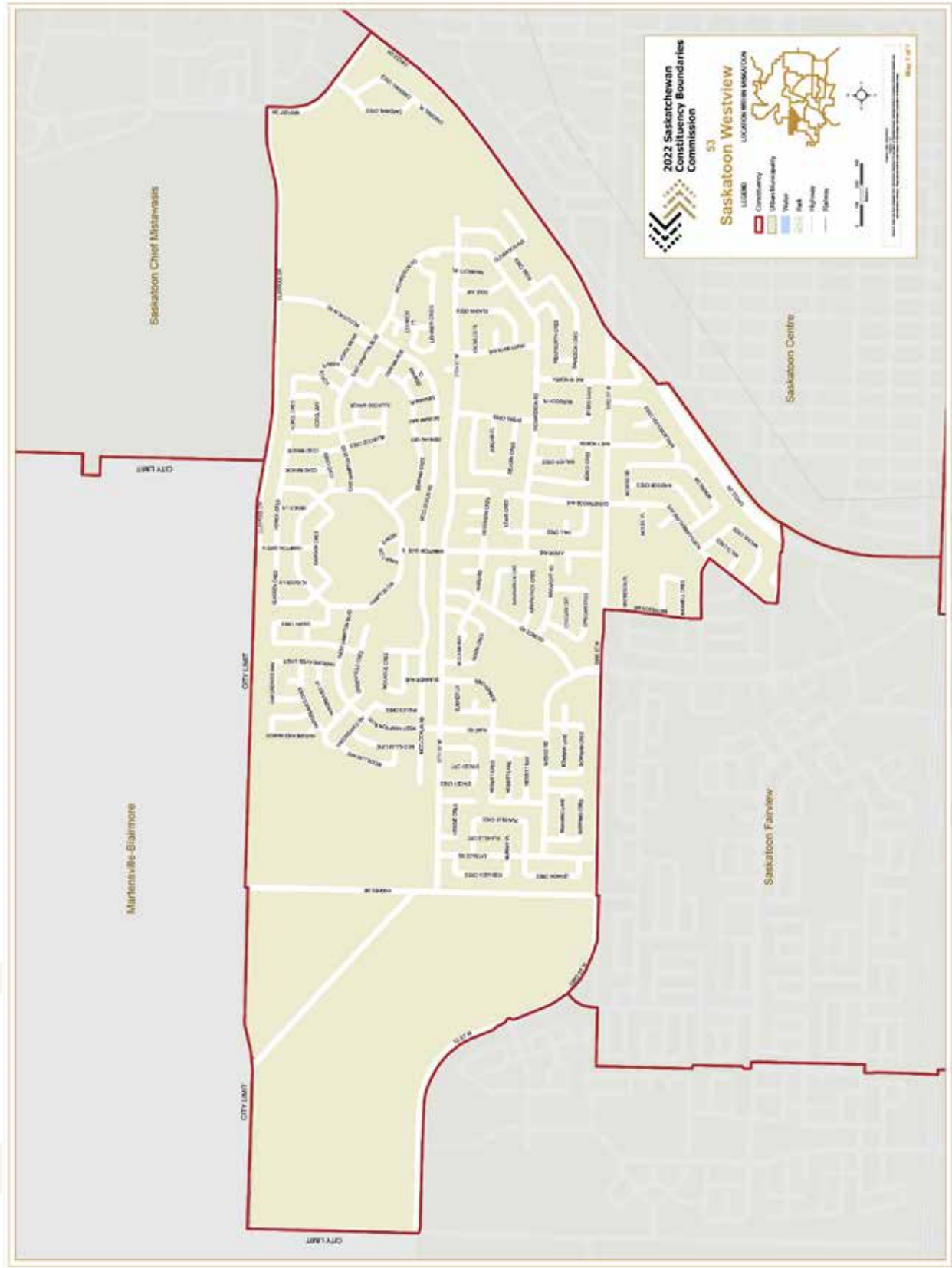
Saskatoon Stonebridge



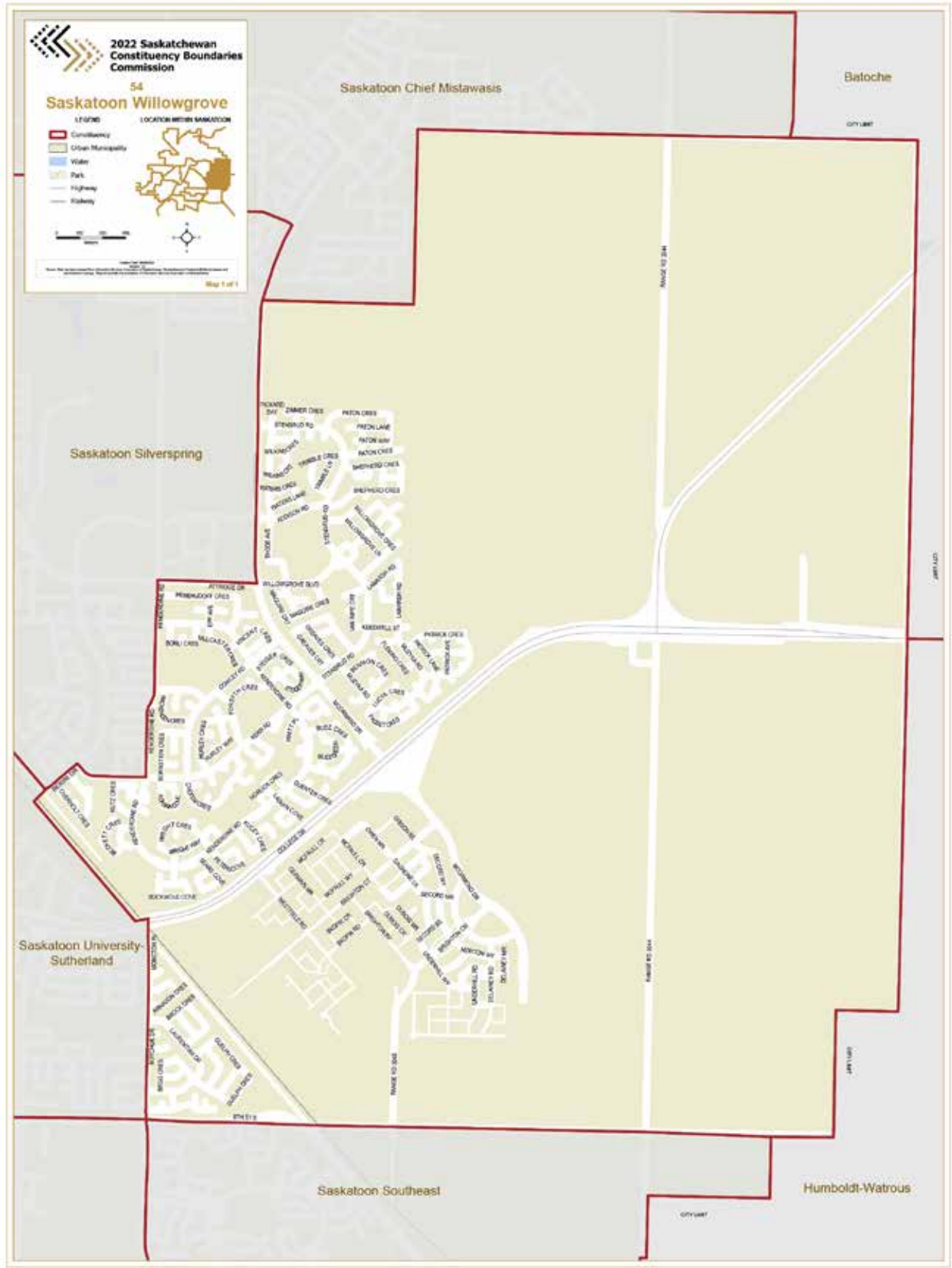
Saskatoon University-Sutherland



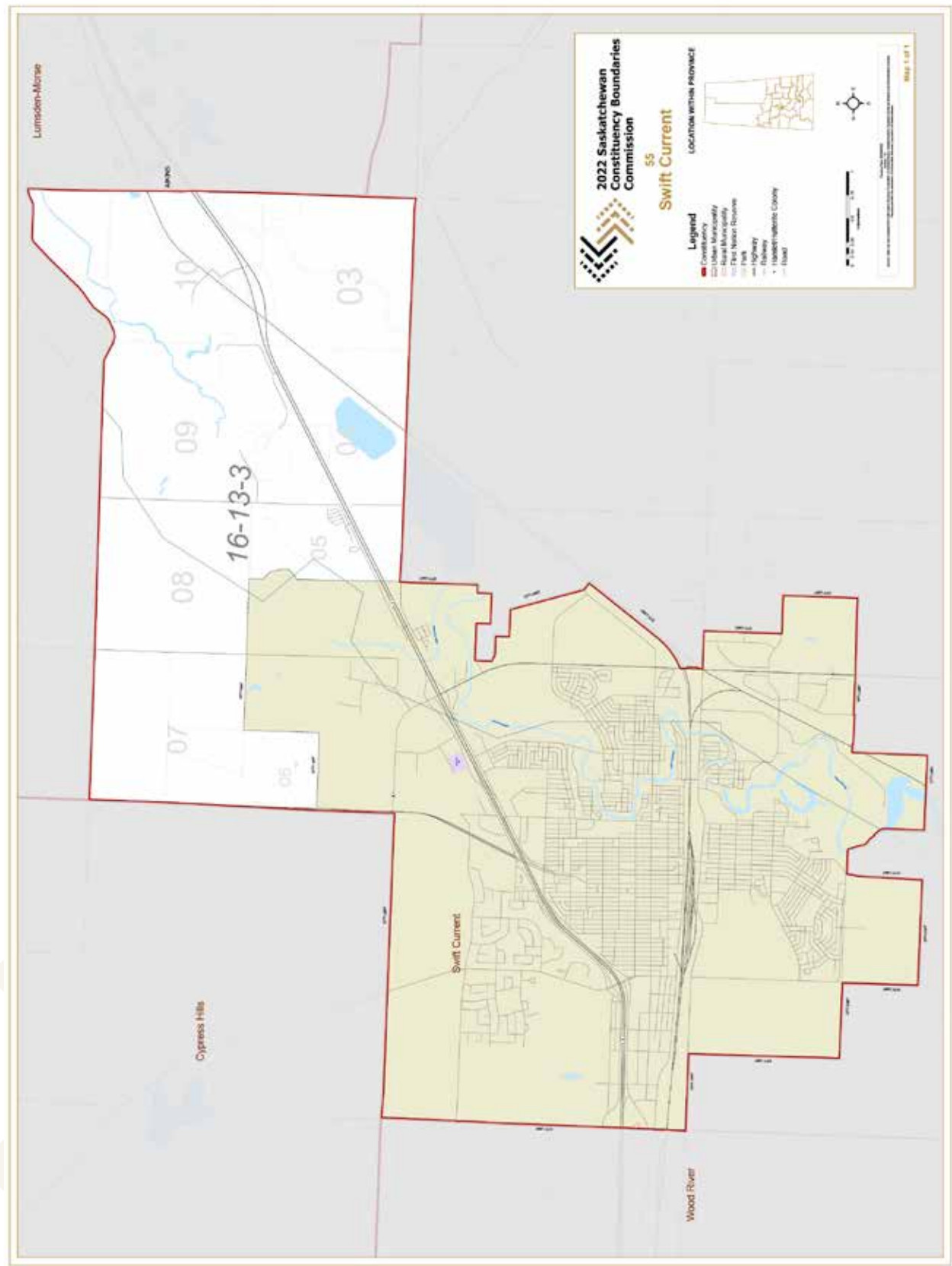
Saskatoon Westview



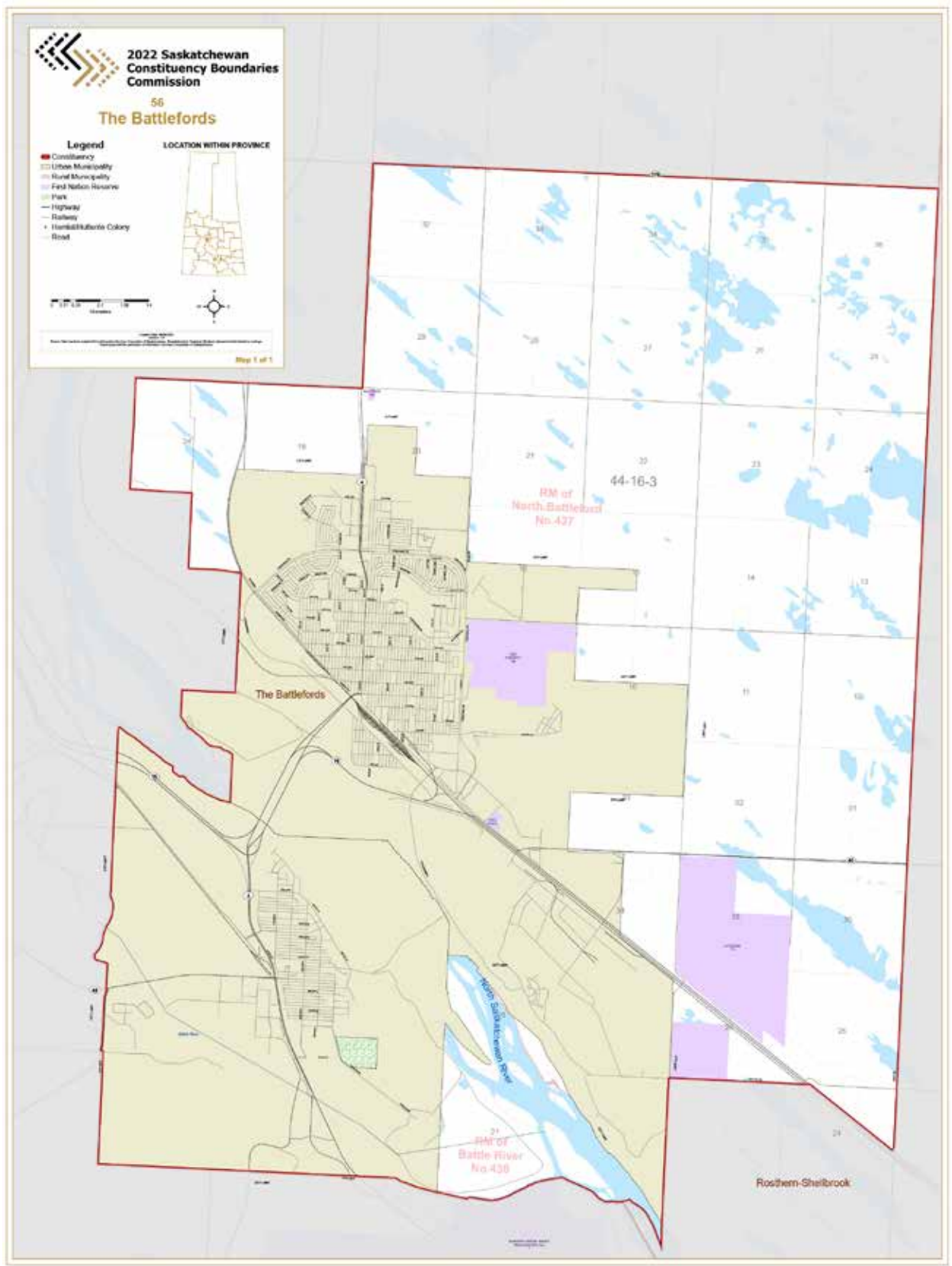
Saskatoon Willowgrove



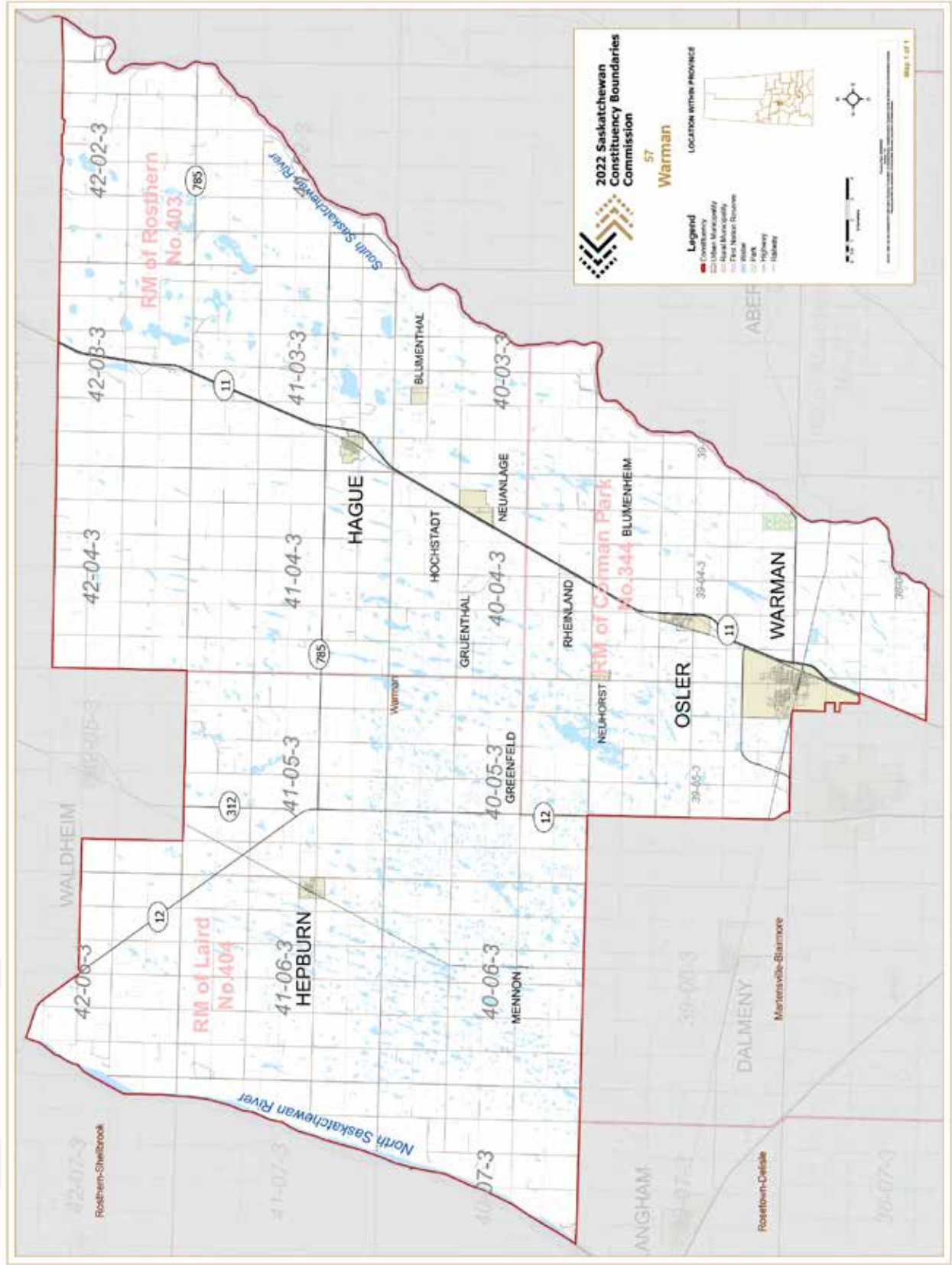
Swift Current



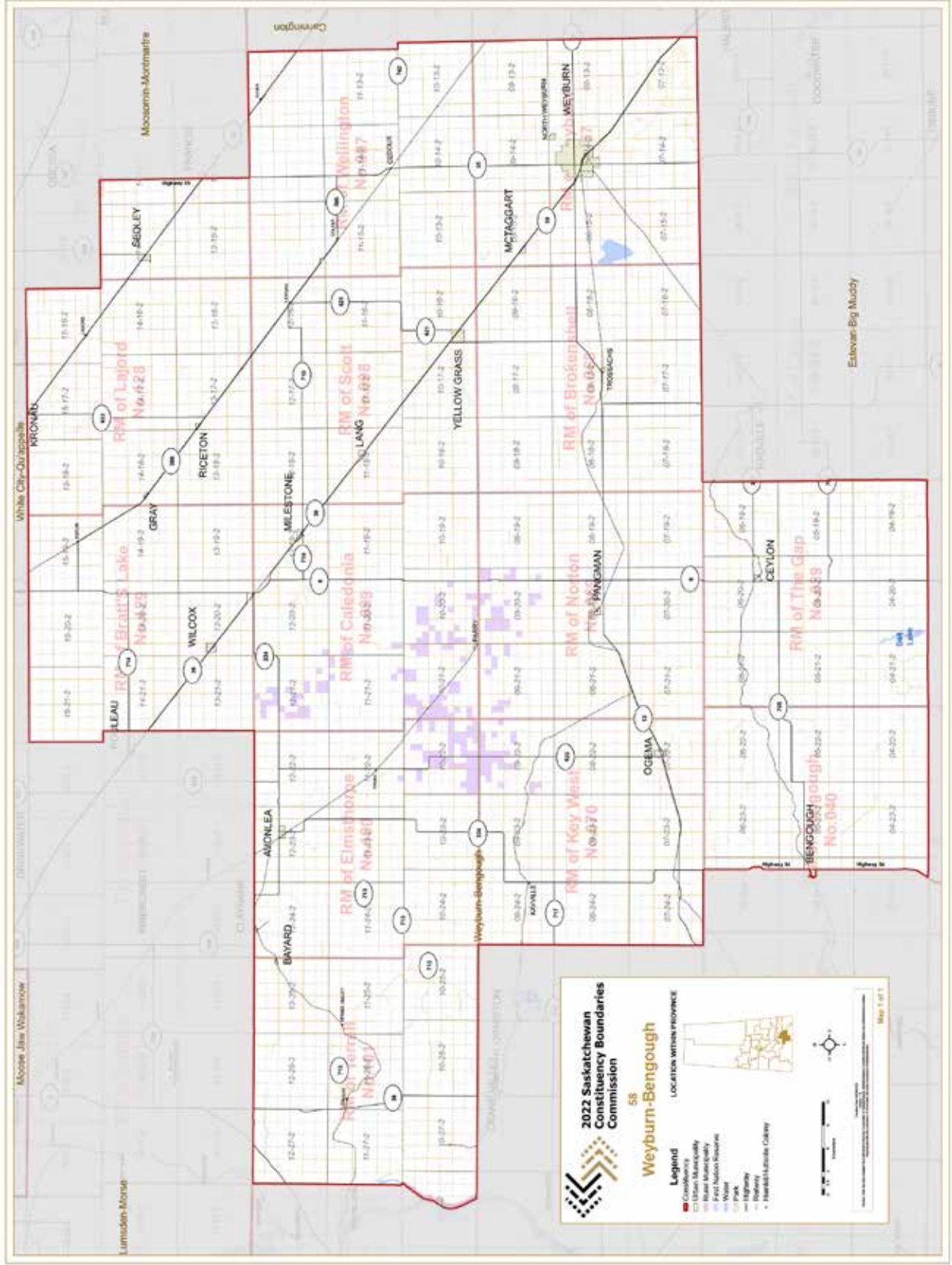
The Battlefords



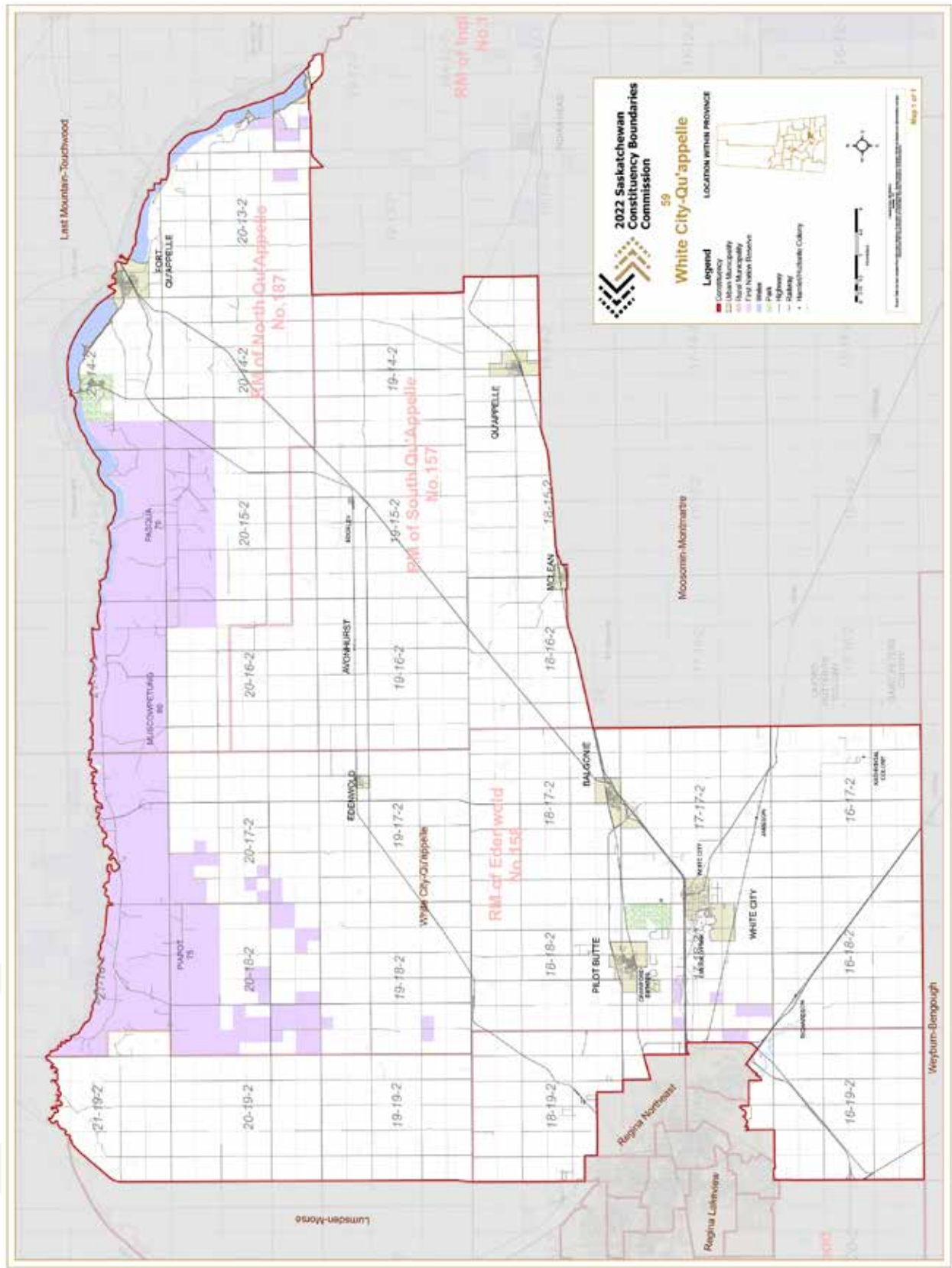
Warman



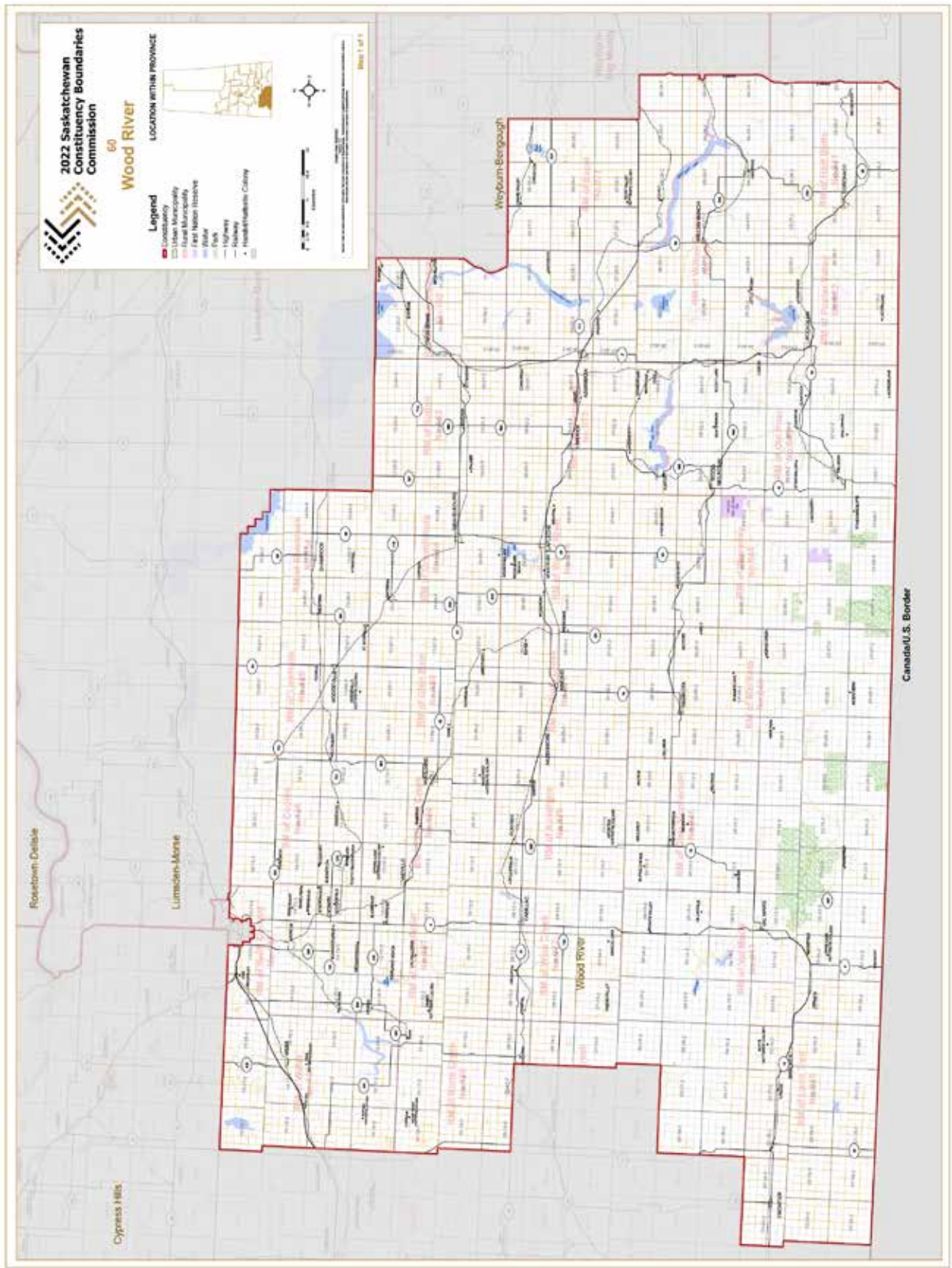
Weyburn-Bengough



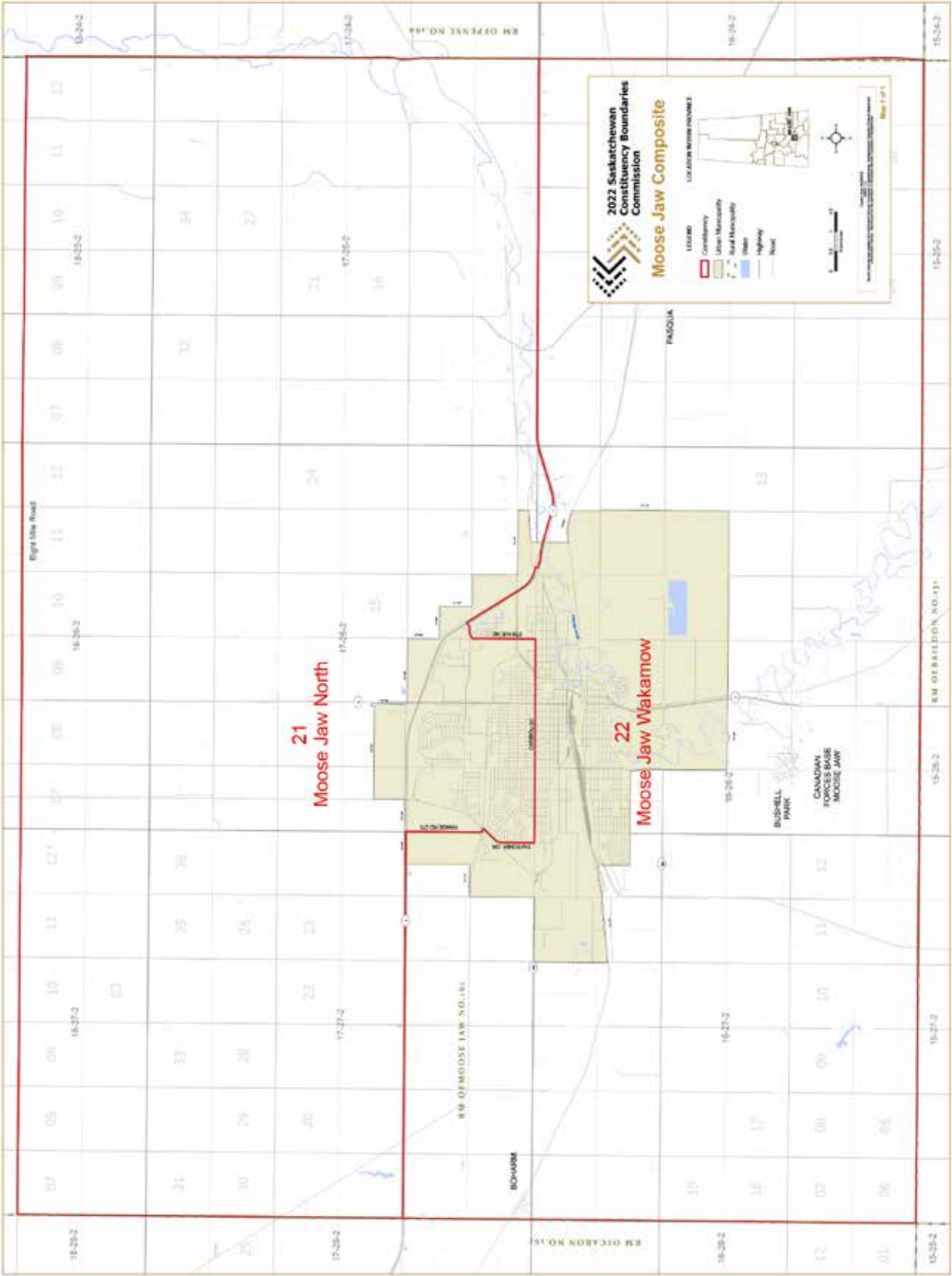
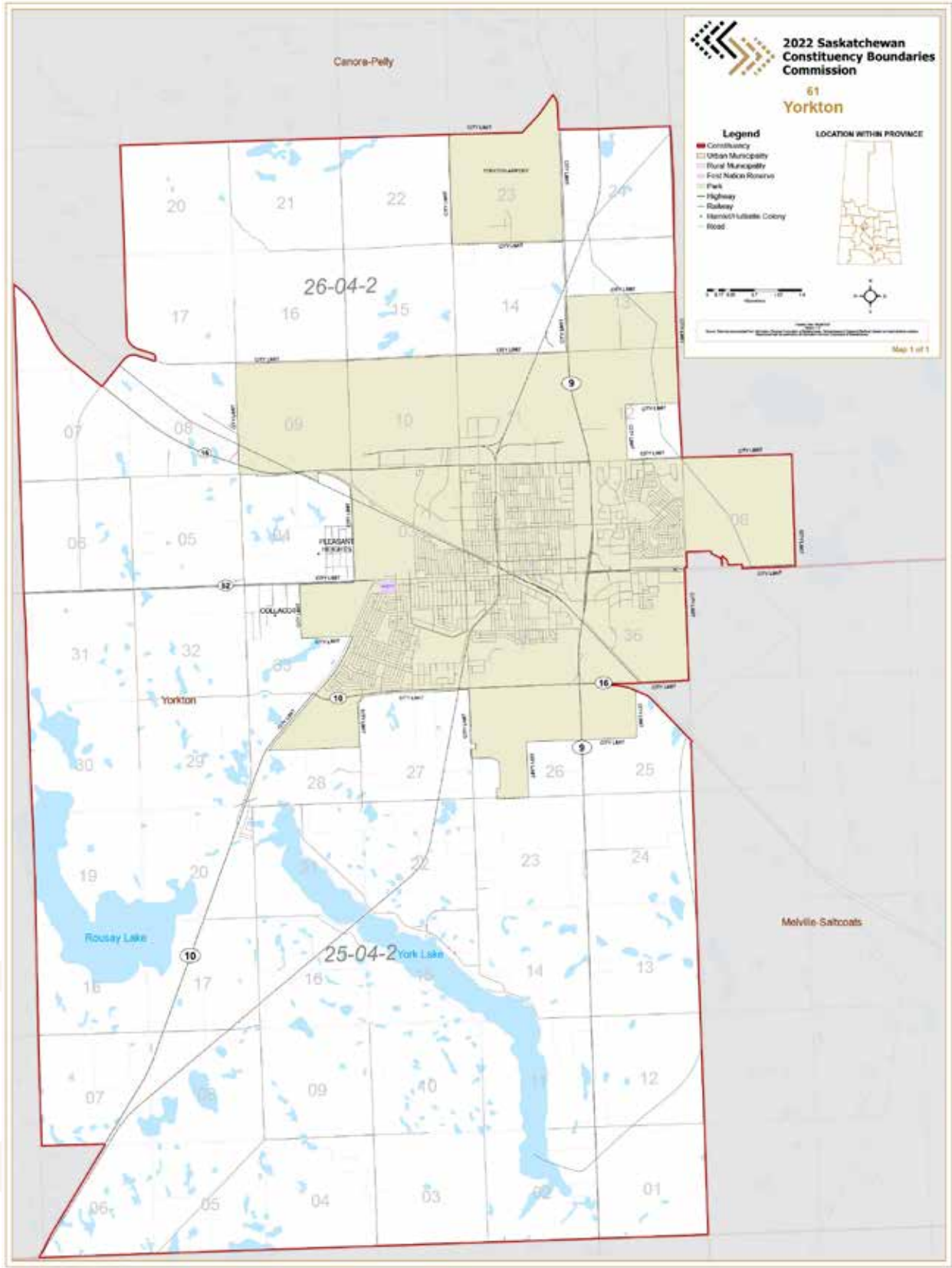
White City-Qu'appelle



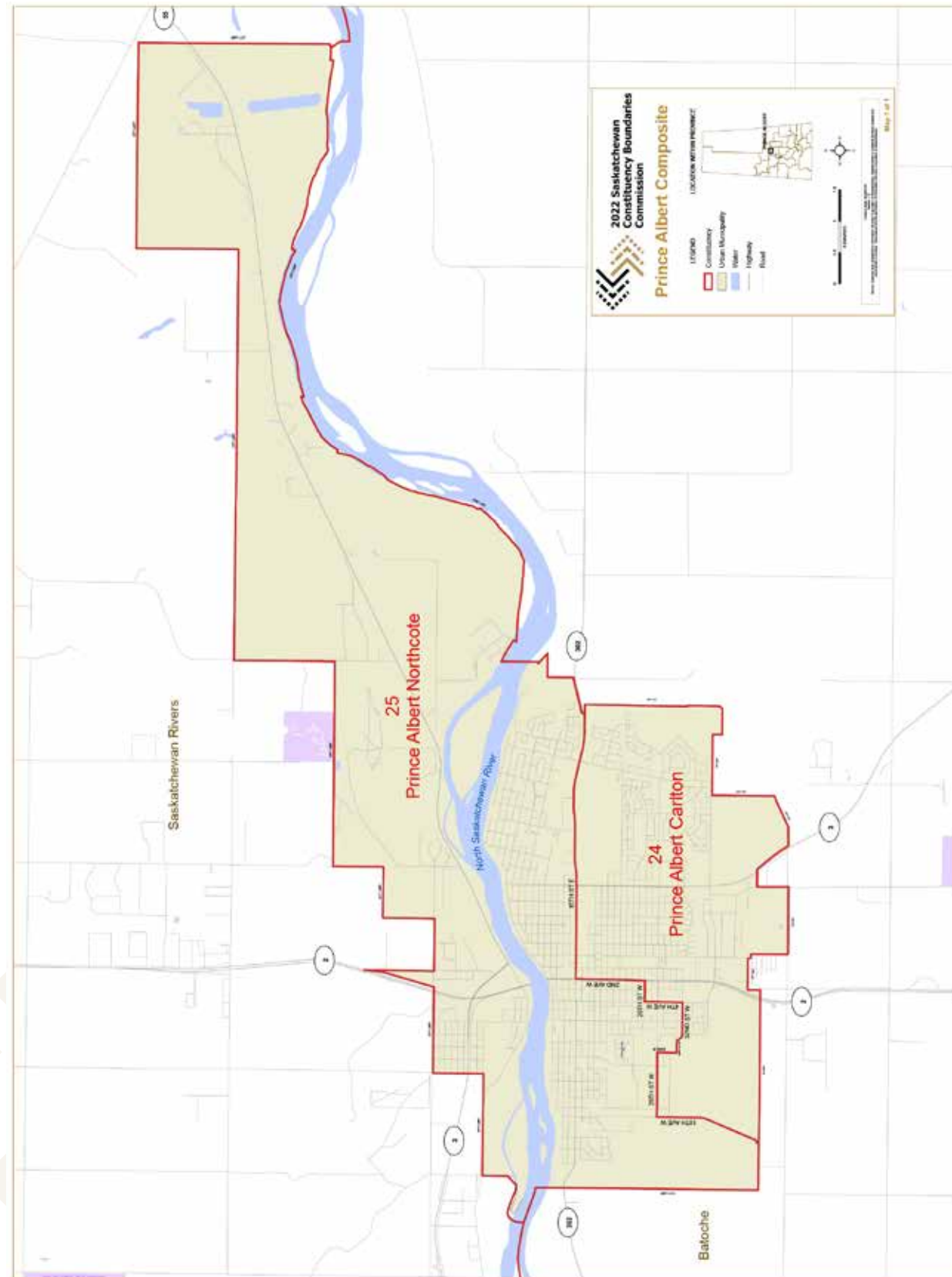
Wood River



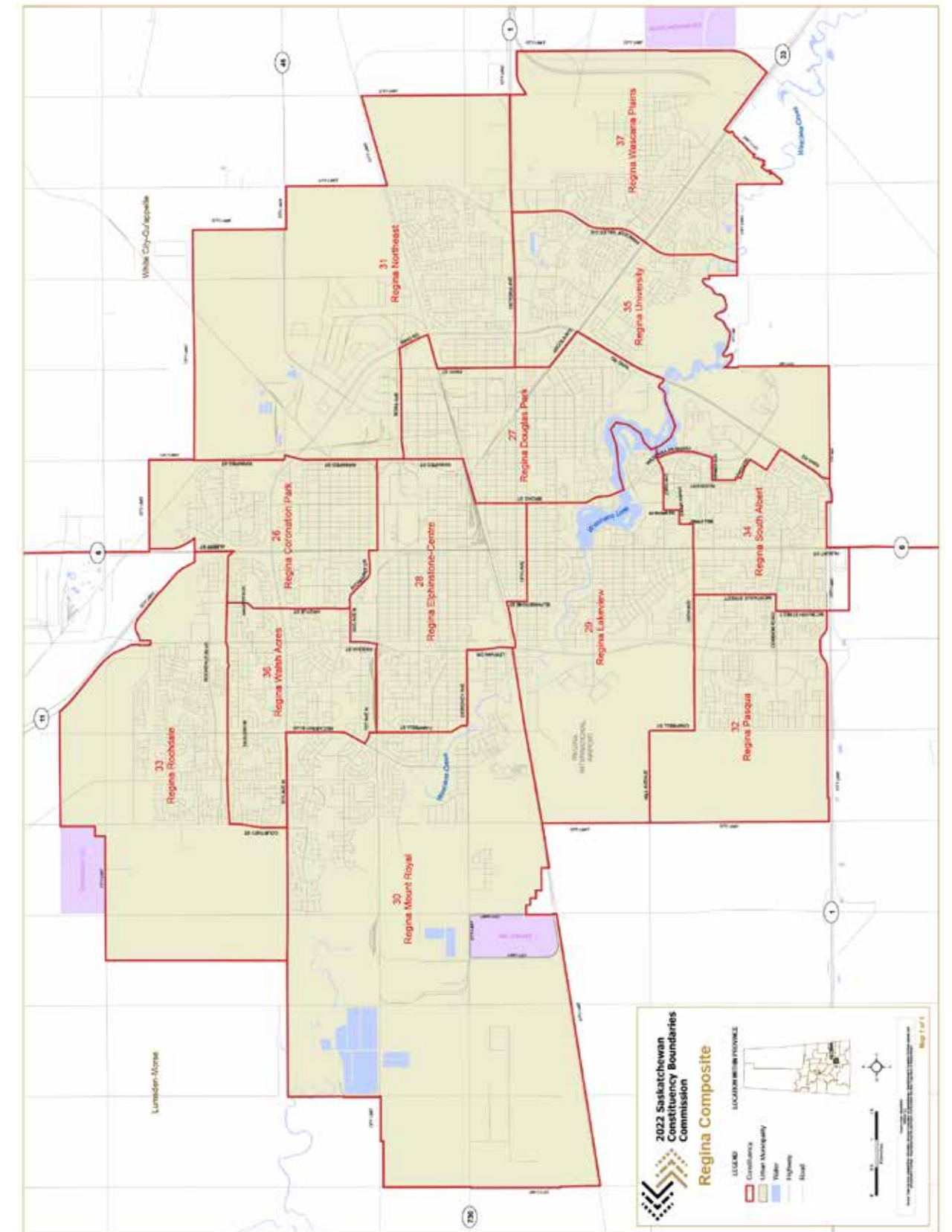
Yorkton

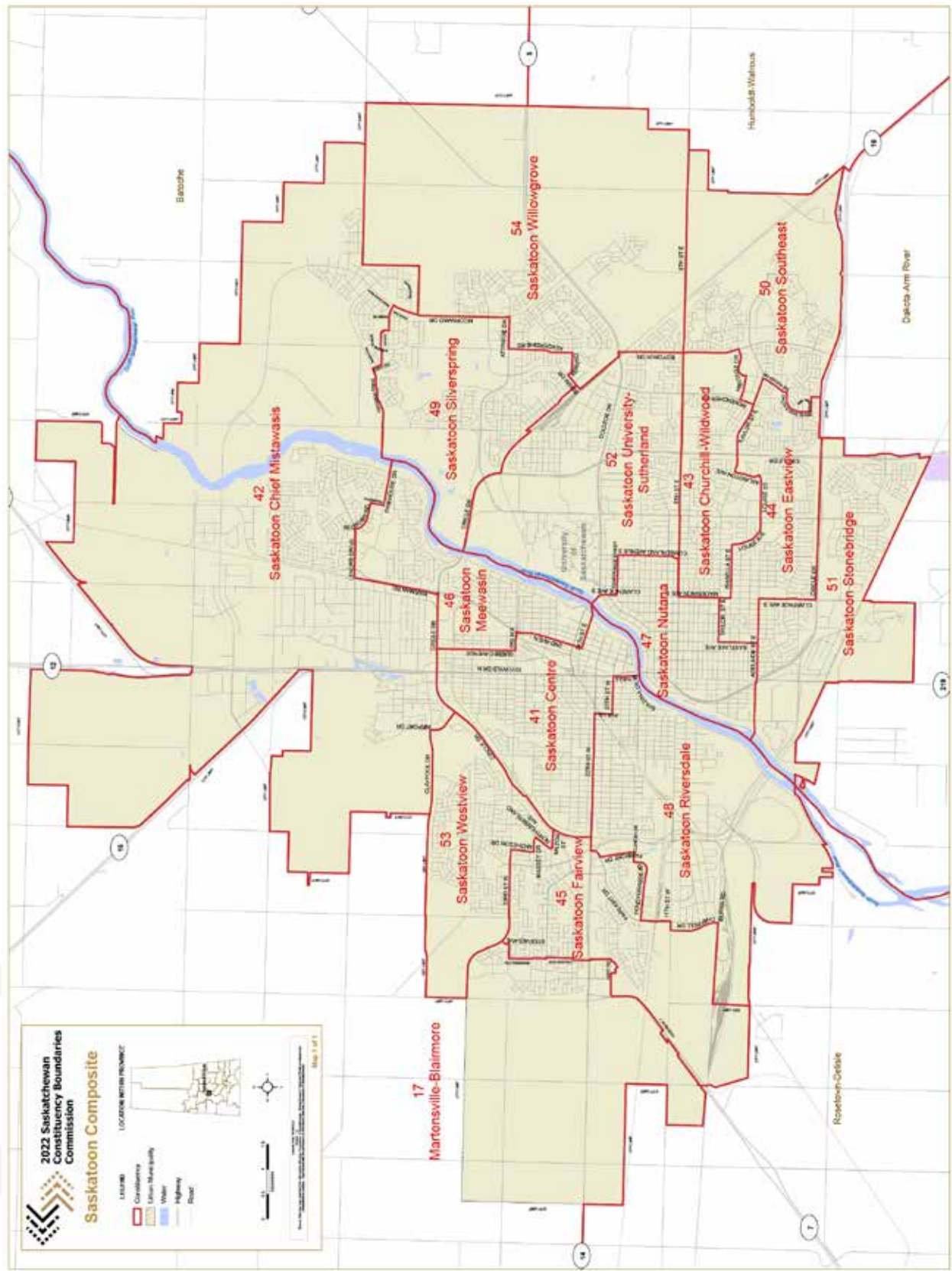


APPENDIX F - MAP OF PRINCE ALBERT PROPOSED CONSTITUENCIES



APPENDIX G - MAP OF REGINA PROPOSED CONSTITUENCIES







**2022 Saskatchewan
Constituency Boundaries
Commission**

